

**Facilities and Dispersed Recreation Areas Identified by Stakeholders**

- TH Trailhead
- Dispersed Concentrated Use Area
- △ Recreation Area

**Study Area**

- L# Vehicle Count Locations

**Project-Related Facilities**

- ▲ Powerhouse
- Dam
- Tunnel
- Penstock

**Transportation**

- Major Highway
- Minor Road
- River Access Road
- Access Trail

**Designated Boundary**

- Auburn State Recreation Area\*

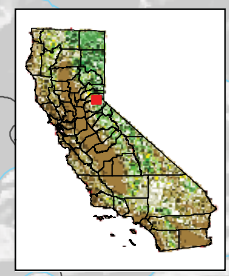
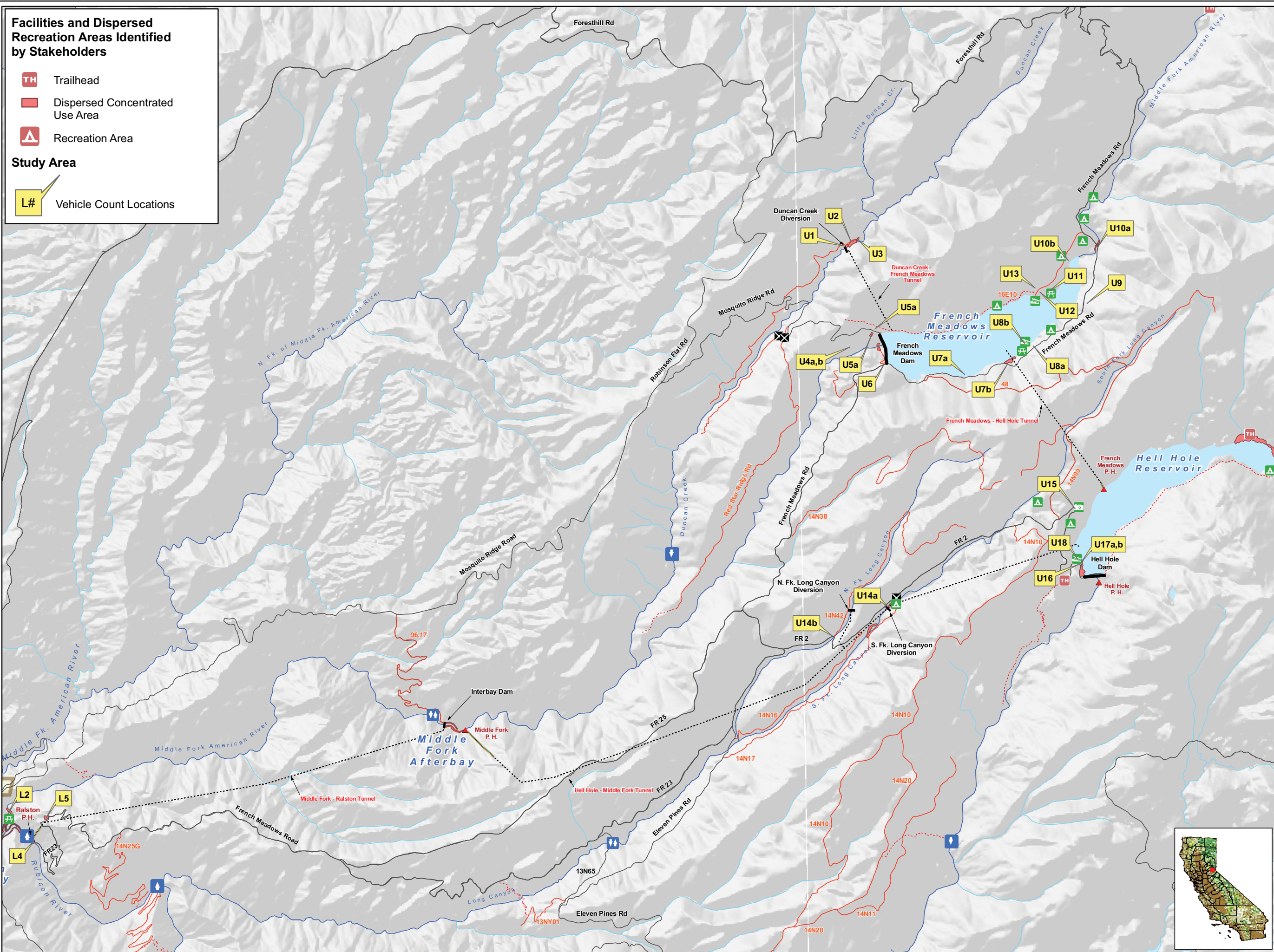
\*Disclaimer: State Park Boundaries are approximate and should not be considered legal descriptions. Maps are intended for study purposes only.

**Whitewater Recreation Resources**

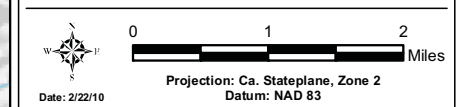
- ↑↓ Put-In/Take-Out
- ↓ Put-In (Only)
- ↑ Take-Out (Only)
- △ Developed Campground
- △ Primitive Camping

**Project Recreation Facilities**

- ⛺ Picnic Area
- 🚤 Boat Ramp
- 📷 Scenic Viewpoint
- △ Developed Campground



Placer County Water Agency  
 Middle Fork American River Project  
**Map REC 1-1**  
**Vehicle Count Locations**  
**Upper Area**



Date: 2/22/10



**Facilities and Dispersed Recreation Areas Identified by Stakeholders**

- Trailhead
- Dispersed Concentrated Use Area
- Recreation Area

**Study Area**

- Vehicle Count Locations

**Project-Related Facilities**

- Powerhouse
- Dam
- Tunnel
- Penstock

**Transportation**

- Major Highway
- Minor Road
- River Access Road
- Access Trail

**Designated Boundary**

- Auburn State Recreation Area\*

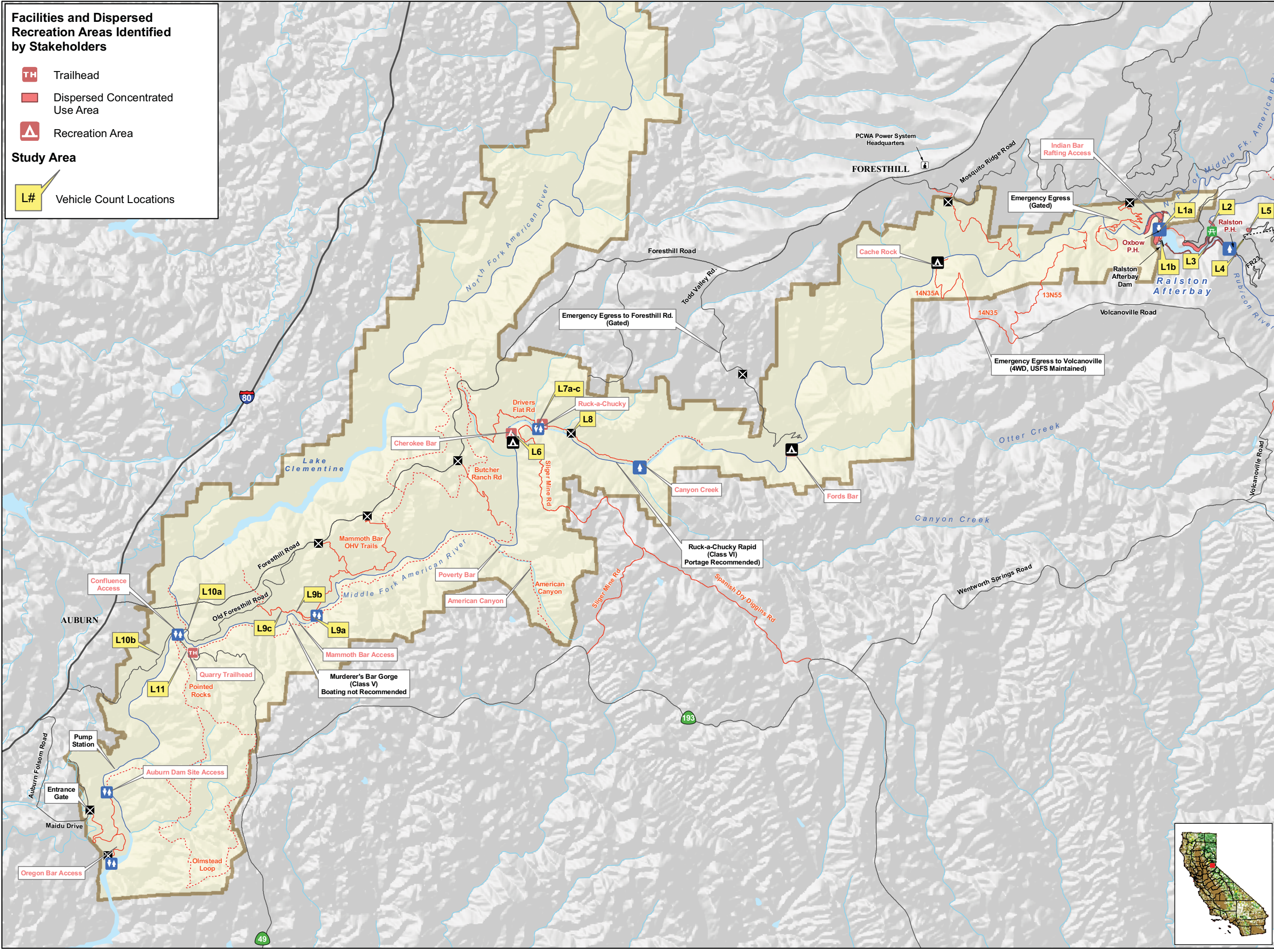
\*Disclaimer: State Park Boundaries are approximate and should not be considered legal descriptions. Maps are intended for study purposes only.

**Whitewater Recreation Resources**

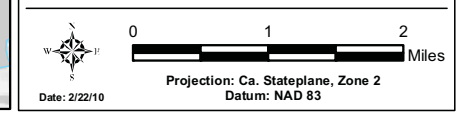
- Put-In/Take-Out
- Put-In (Only)
- Take-Out (Only)
- Developed Campground
- Primitive Camping

**Project Recreation Facilities**

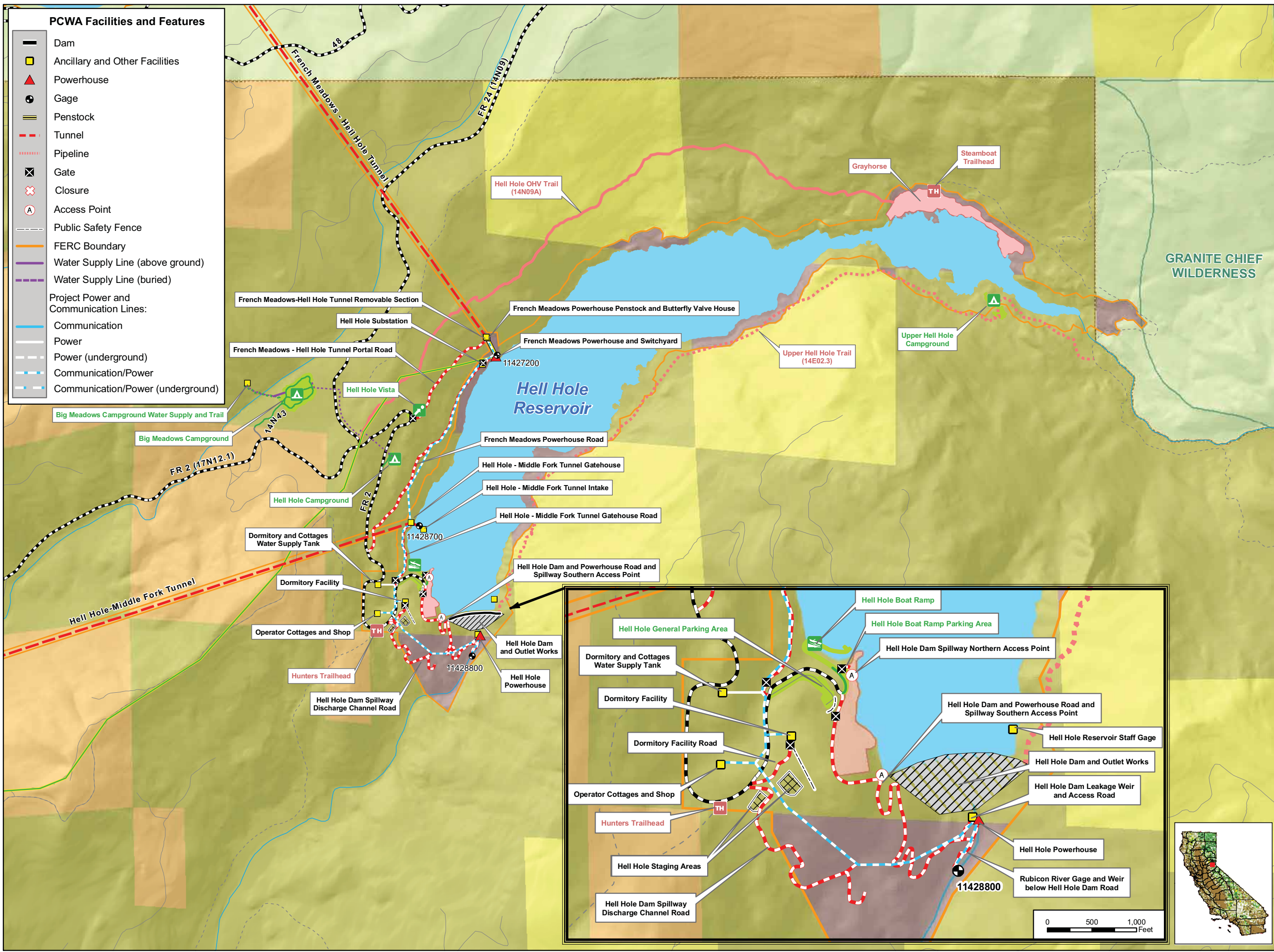
- Picnic Area
- Boat Ramp
- Scenic Viewpoint
- Developed Campground



Placer County Water Agency  
Middle Fork American River Project  
**Map REC 1-2**  
**Vehicle Count Locations**  
**Lower Area**








- ### PCWA Facilities and Features
- Dam
  - Ancillary and Other Facilities
  - Powerhouse
  - Gage
  - Penstock
  - Tunnel
  - Pipeline
  - Gate
  - Closure
  - Access Point
  - Public Safety Fence
  - FERC Boundary
  - Water Supply Line (above ground)
  - Water Supply Line (buried)
  - Project Power and Communication Lines:**
  - Communication
  - Power
  - Power (underground)
  - Communication/Power
  - Communication/Power (underground)

- ### Transportation
- Non-Project General Access Road
  - Project Road
  - Project Trail
  - Recreation Access Road
  - Recreation Water Supply Facility Access Road or Trail
  - Other Road
- ### Project Recreation Facilities
- Picnic Area
  - Boat Ramp
  - Scenic Viewpoint
  - Developed Campground
  - Recreation Facility Footprints
- ### Other Facilities
- PG & E Transmission Lines:
- 230 kV
  - 60 kV
- ### Facilities and Dispersed Recreation Areas Identified by Stakeholders
- Recreation Access OHV Road
  - Recreation Access Trail
  - Trailhead
  - Dispersed Concentrated Use Area
- ### Land Jurisdictions / Ownership\*
- Eldorado National Forest
  - Tahoe National Forest
  - PCWA
  - Lone Star Timber
  - Sierra Pacific Industries\*\*
  - Other Private (Blank)
- \*\* Includes former properties of R.H. Emmerson & Son, LLC


\* PARCEL DATA SOURCES:  
 Placer County, September 2009,  
 El Dorado County, September 2009,  
 USFS Region 5, February 2009.  
 Some data has been modified to account for known errors  
 and is to be used for general planning purposes only.




Placer County Water Agency  
 Middle Fork American River Project

**Map REC 1-3**

**Recreation Facilities and Land Ownership  
 in the Hell Hole Reservoir Area**



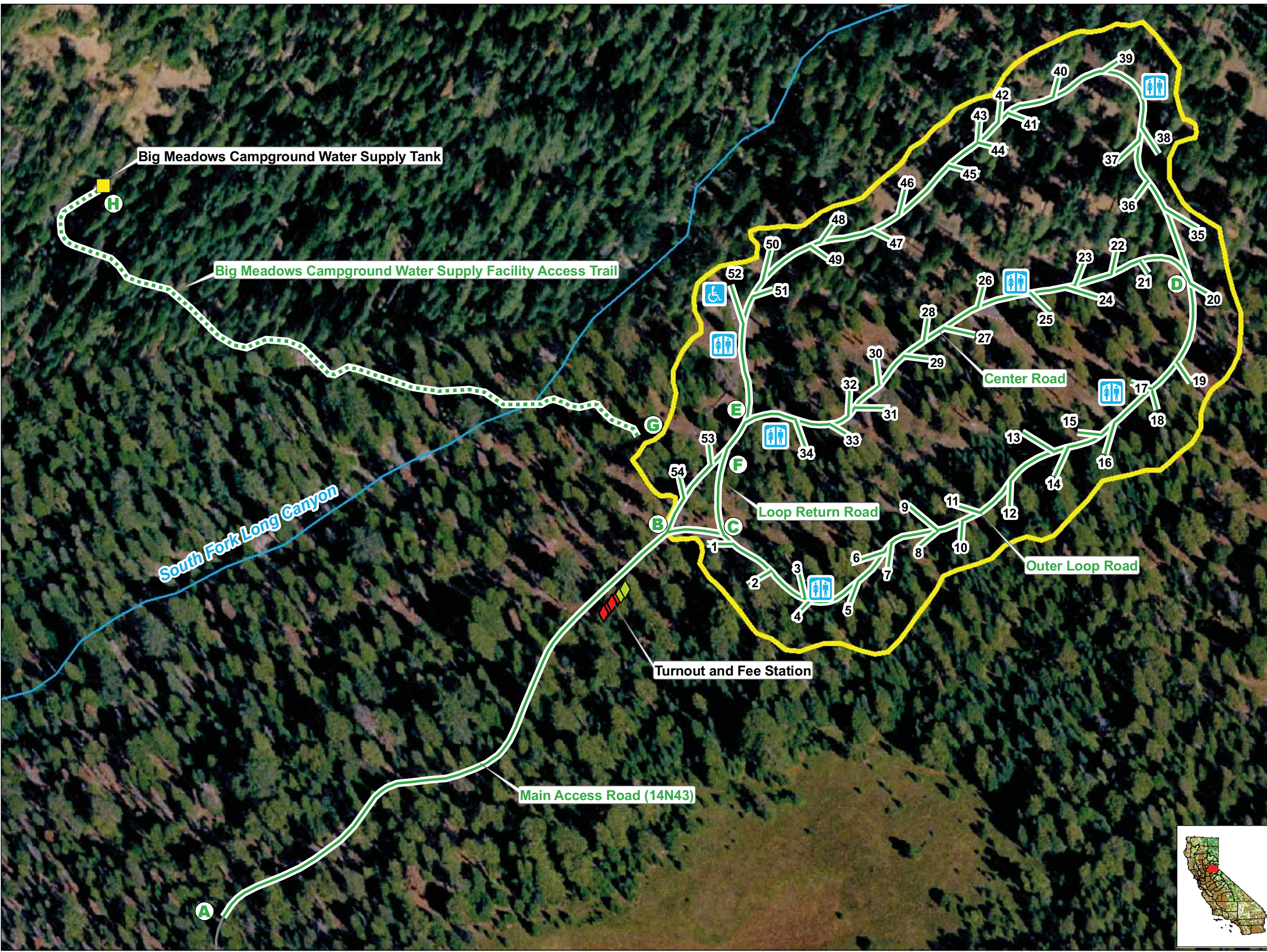
Date: 2/22/10













0 0.25 0.5 Miles

Projection: Ca. Stateplane, Zone 2  
 Datum: NAD 83












**Recreation**

-  Bathroom - Handicap Accessible
-  Campsite Spur with Site Number
-  Handicap Accessible Campsite
-  Sign - Site Identification
-  Sign - Part 8
-  Sign - Handicap Parking
-  Sign - Informational
-  Sign - Safety
-  Sign - Regulatory / Traffic
-  Sign - Fee Area

**Transportation**



-  Gate
-  Non-Project General Access Road
-  Project Road
-  Trail
-  Recreation Access Road
-  Recreation Water Supply Facility Access Road or Trail
-  Recreation Road Reference Point



Placer County Water Agency  
Middle Fork American River Project

**Map REC 1-4**  
**Big Meadows Campground**













 

Projection: CA State Plane, Zone 2  
Datum: NAD 83








Date: 2/22/10




Recreation

-  Bathroom - Handicap Accessible
-  Camp Site with Site Number
-  Handicap Accessible Campsite
-  Sign - Site Identification
-  Sign - Part 8
-  Sign - Handicap Parking
-  Sign - Informational
-  Sign - Safety
-  Sign - Regulatory / Traffic
-  Sign - Fee Area

Transportation


-  Gate
-  Non-Project General Access Road
-  Project Road
-  Trail
-  Recreation Access Road
-  Recreation Water Supply Facility Access Road or Trail
-  Recreation Road Reference Point




Placer County Water Agency  
Middle Fork American River Project

**Map REC 1-5**

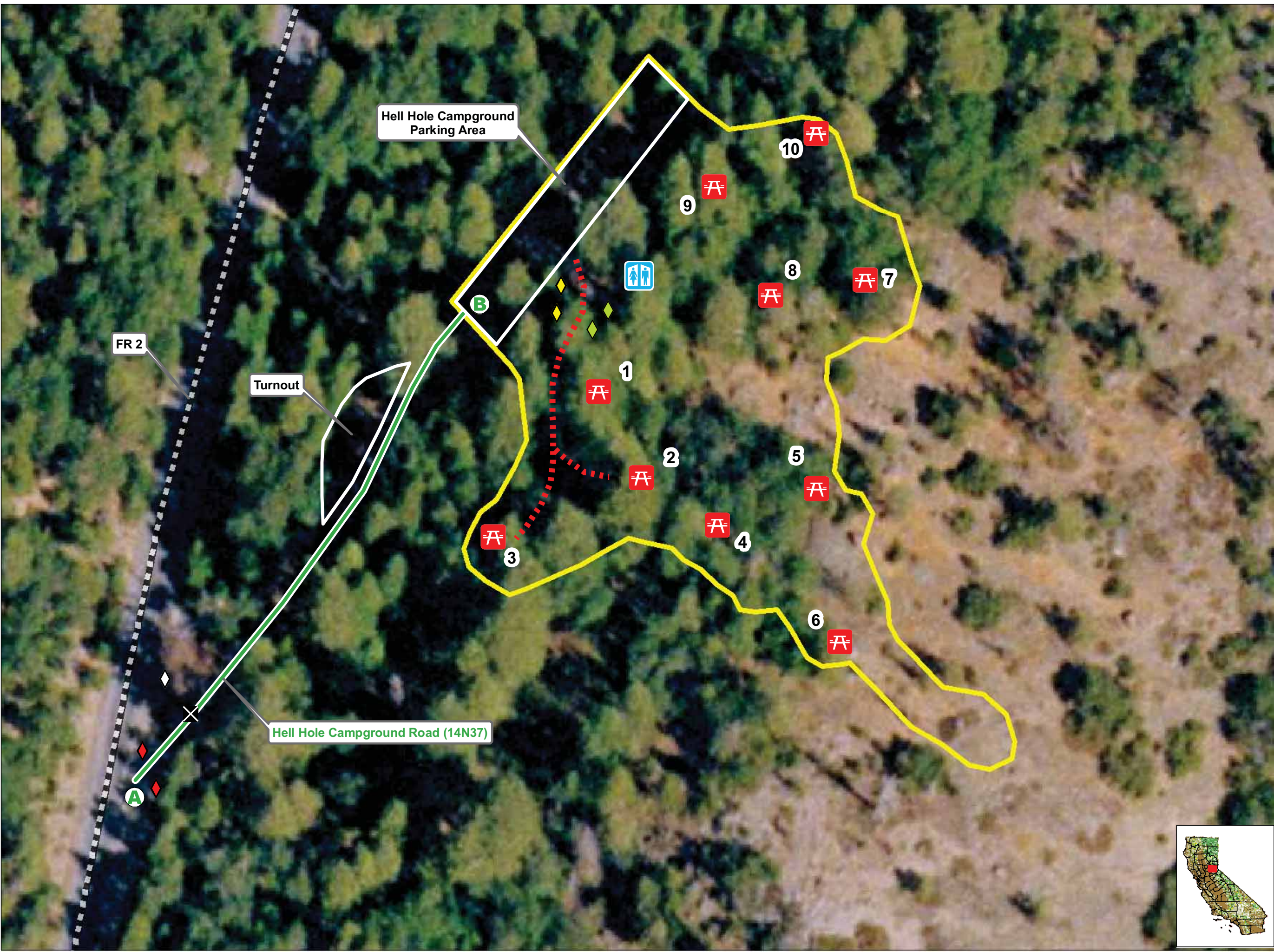
**Hell Hole Campground**



Date: 2/22/10












Projection: CA State Plane, Zone 2  
Datum: NAD 83










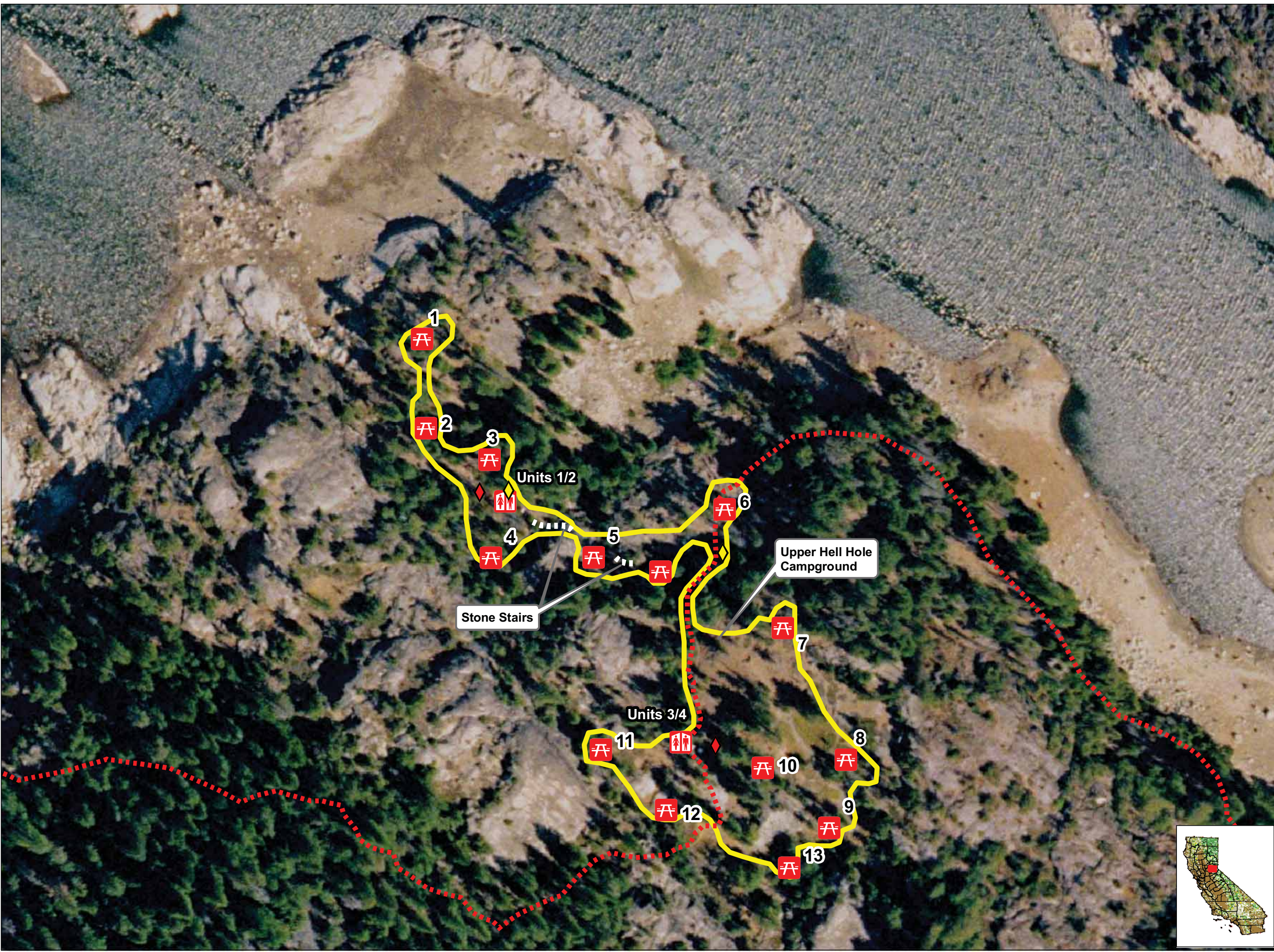


Recreation

-  Bathroom
-  Camp Site with Site Number
-  Sign - Site Identification
-  Sign - Part 8
-  Sign - Handicap Parking
-  Sign - Informational
-  Sign - Safety
-  Sign - Regulatory / Traffic
-  Sign - Fee Area

Transportation

-  Gate
-  Non-Project General Access Road
-  Project Road
-  Trail
-  Recreation Access Road
-  Recreation Water Supply Facility Access Road or Trail
-  Recreation Road Reference Point



Placer County Water Agency  
Middle Fork American River Project

Map REC 1-6

Upper Hell Hole Campground












0 50 100  
Feet

Projection: CA State Plane, Zone 2  
Datum: NAD 83








Date: 2/22/10

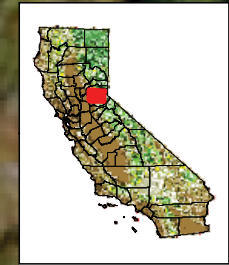
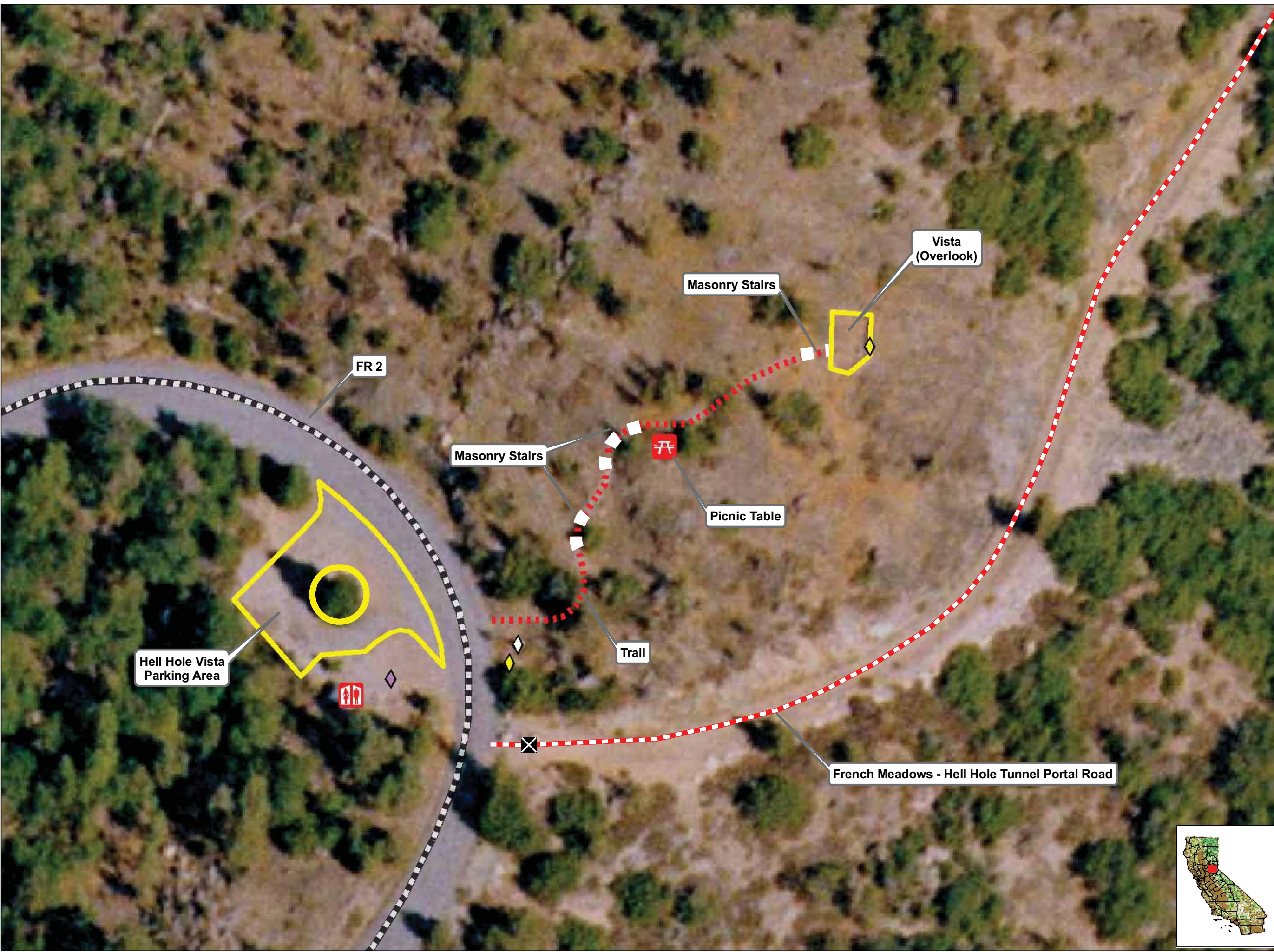


Recreation

-  Bathroom
-  Picnic Table
-  Sign - Site Identification
-  Sign - Part 8
-  Sign - Handicap Parking
-  Sign - Informational
-  Sign - Safety
-  Sign - Regulatory / Traffic
-  Sign - Fee Area

Transportation

-  Gate
-  Non-Project General Access Road
-  Project Road
-  Trail
-  Recreation Access Road
-  Recreation Water Supply Facility Access Road or Trail
-  Recreation Road Reference Point



Placer County Water Agency  
Middle Fork American River Project

Map REC 1-7

Hell Hole Vista

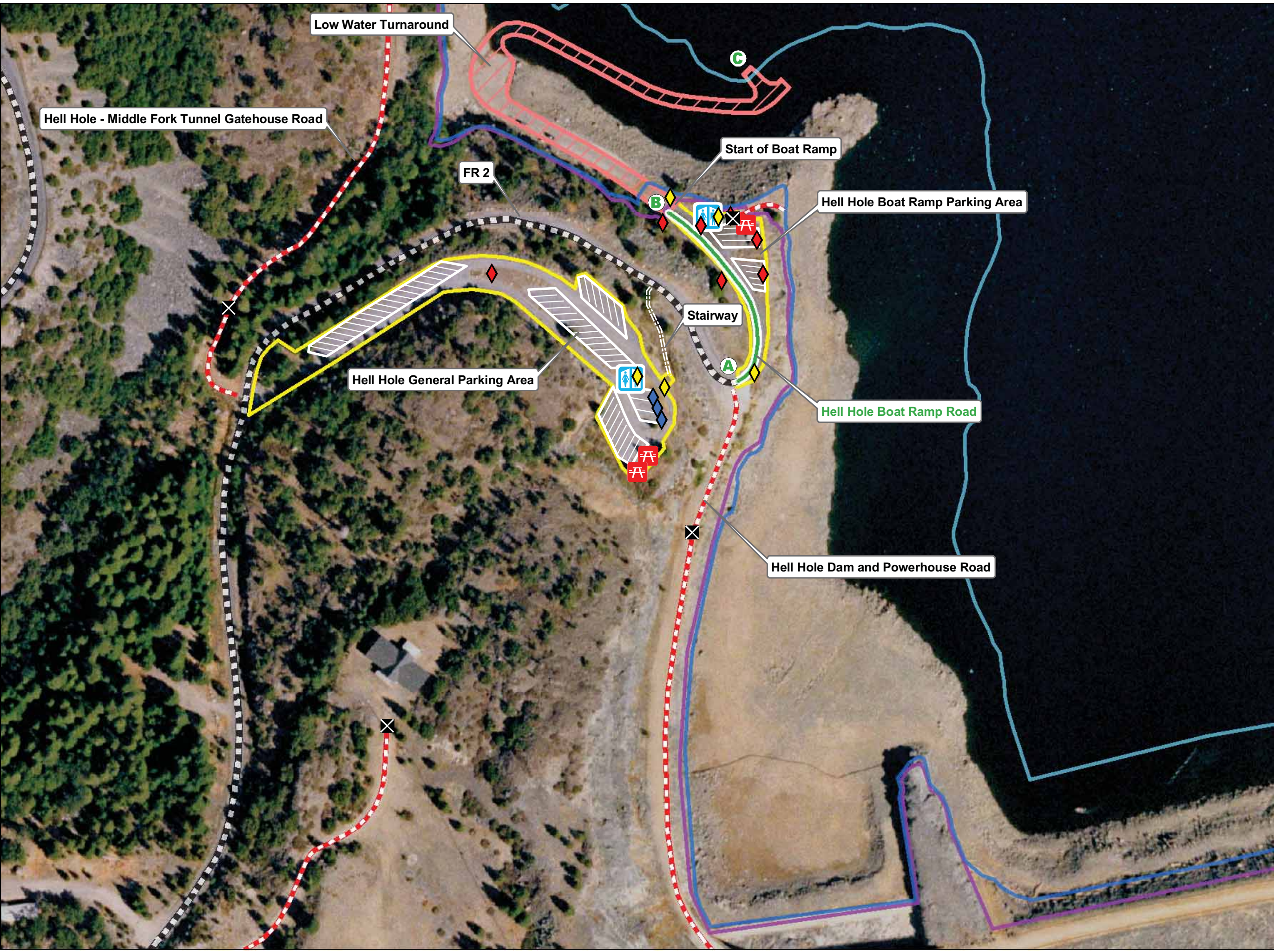


0 25 50 Feet




Projection: CA State Plane, Zone 2  
Datum: NAD 83

Date: 2/22/10






















**Hydrography**


-  Inundation Footprint at 4530' MSL
-  Inundation Footprint at 4630' MSL (Current Maximum Operating WSE)
-  Inundation Footprint at 4636' MSL (Hell Hole Reservoir Seasonal Storage Increase)

**Recreation**

-  Bathroom - Handicap Accessible
-  Picnic Table
-  Sign - Site Identification
-  Sign - Part 8
-  Sign - Handicap Parking
-  Sign - Informational
-  Sign - Safety
-  Sign - Regulatory / Traffic
-  Sign - Fee Area

**Transportation**


-  Gate
-  Non-Project General Access Road
-  Project Road
-  Trail
-  Recreation Access Road
-  Recreation Water Supply Facility Access Road or Trail
-  Recreation Road Reference Point
-  Concrete



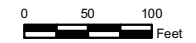
Placer County Water Agency  
Middle Fork American River Project

**Map REC 1-8**

**Hell Hole Boat Ramp  
and Associated Parking Areas**



Date: 2/22/10



Projection: Ca. Stateplane, Zone 2  
Datum: NAD 83



### PCWA Facilities and Features

- Dam
- Ancillary and Other Facilities
- Powerhouse
- Gage
- Penstock
- Tunnel
- Pipeline
- Gate
- Closure
- Access Point
- Public Safety Fence
- FERC Boundary
- Water Supply Line (above ground)
- Water Supply Line (buried)
- Project Power and Communication Lines:
  - Communication
  - Power
  - Power (underground)
  - Communication/Power
  - Communication/Power (underground)

### Transportation

- Non-Project General Access Road
- Project Road
- Project Trail
- Recreation Access Road
- Recreation Water Supply Facility Access Road or Trail
- Other Road

### Project Recreation Facilities

- Picnic Area
- Boat Ramp
- Scenic Viewpoint
- Developed Campground
- Recreation Facility Footprints

### Other Facilities

PG & E Transmission Lines:

- 230 kV
- 60 kV

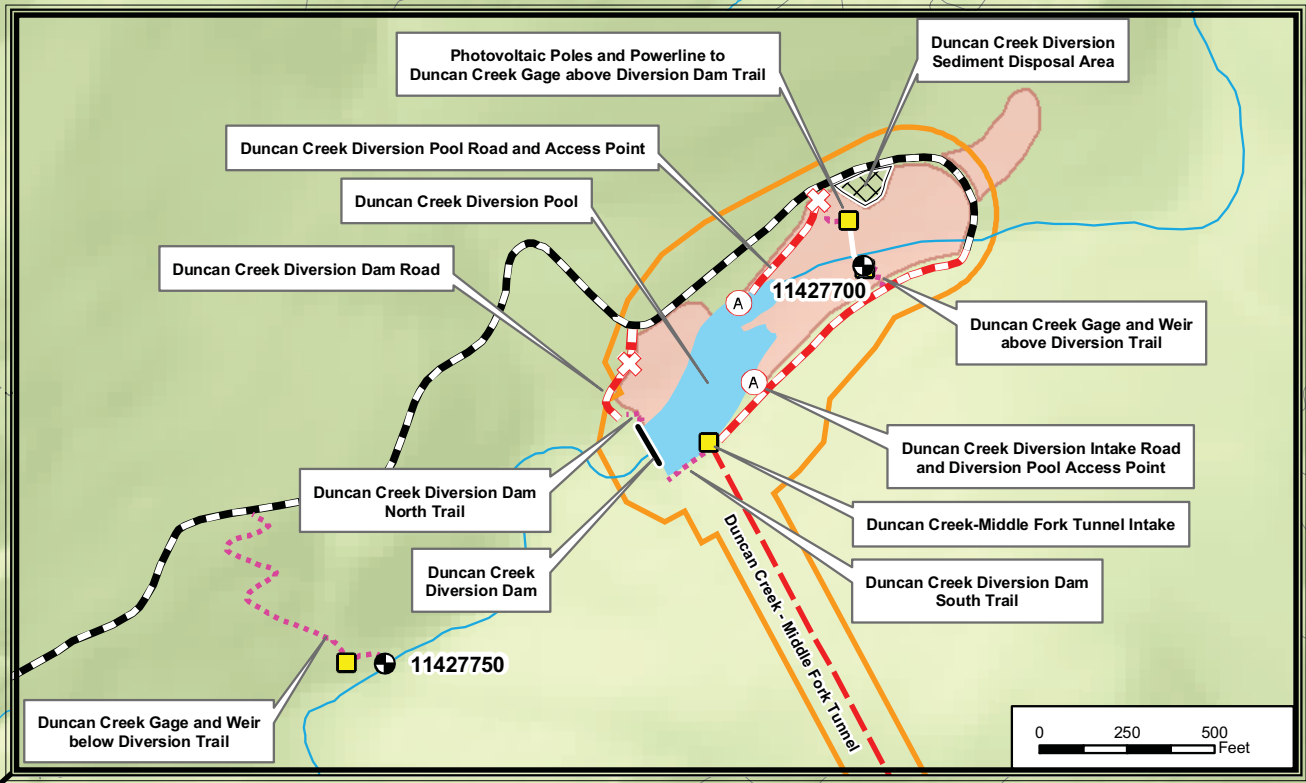
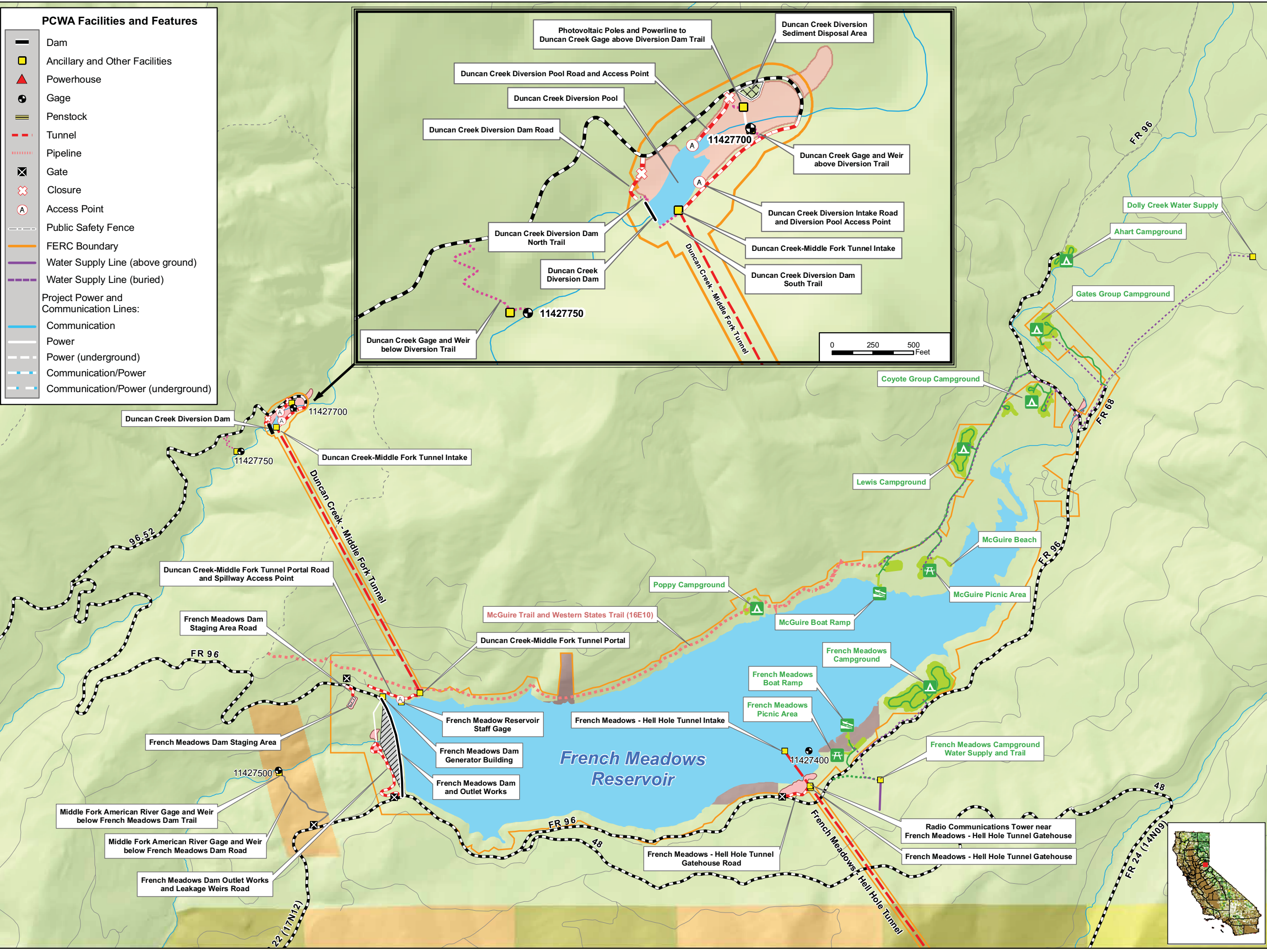
### Facilities and Dispersed Recreation Areas Identified by Stakeholders

- Recreation Access OHV Road
- Recreation Access Trail
- Trailhead
- Dispersed Concentrated Use Area

### Land Jurisdictions / Ownership\*

- Eldorado National Forest
- Tahoe National Forest
- PCWA
- Lone Star Timber
- Sierra Pacific Industries\*\*
- Other Private (Blank)

\*\* Includes former properties of R.H. Emmerson & Son, LLC



\* PARCEL DATA SOURCES:  
 Placer County, September 2009,  
 El Dorado County, September 2009,  
 USFS Region 5, February 2009.  
 Some data has been modified to account for known errors  
 and is to be used for general planning purposes only.











Placer County Water Agency  
 Middle Fork American River Project

**Map REC 1-9**  
**Recreation Facilities and Land Ownership**  
**in the French Meadows Reservoir and**  
**Duncan Creek Diversion Areas**








0 0.25 0.5 Miles  
 Projection: Ca. Stateplane, Zone 2  
 Datum: NAD 83  
 Date: 5/13/10




**Recreation**

-  Bathroom
-  Campsite Spur with Site Number
-  Handicap Accessible Campsite
-  Sign - Site Identification
-  Sign - Part 8
-  Sign - Handicap Parking
-  Sign - Informational
-  Sign - Safety
-  Sign - Regulatory / Traffic
-  Sign - Fee Area

**Transportation**


-  Gate
-  Non-Project General Access Road
-  Project Road
-  Trail
-  Recreation Access Road
-  Recreation Water Supply Facility Access Road or Trail
-  Recreation Road Reference Point




Placer County Water Agency  
Middle Fork American River Project

**Map REC 1-10**

**Ahart Campground**

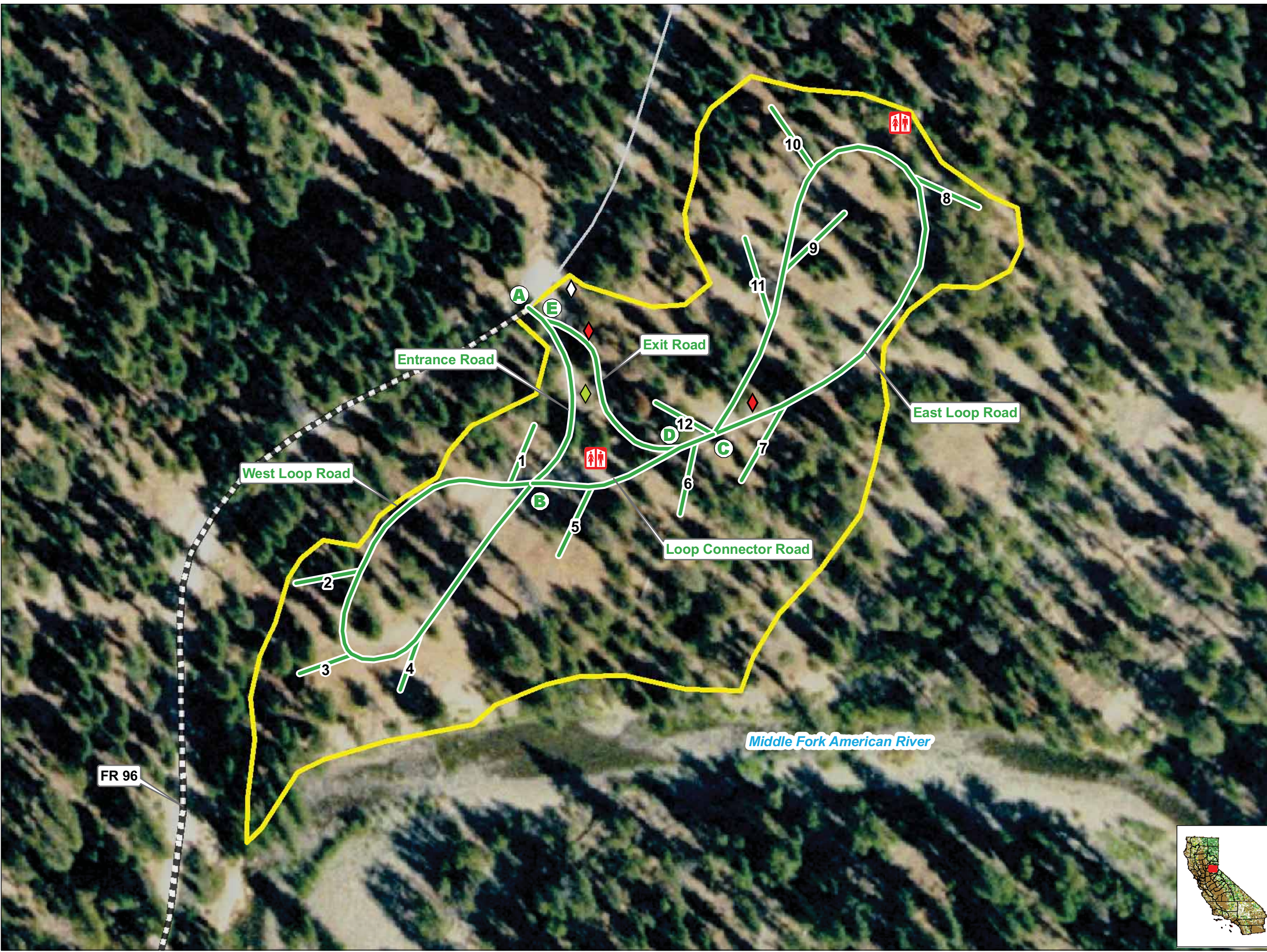
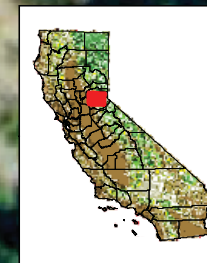


Date: 2/22/10














0 50 100 Feet

Projection: CA State Plane, Zone 2  
Datum: NAD 83










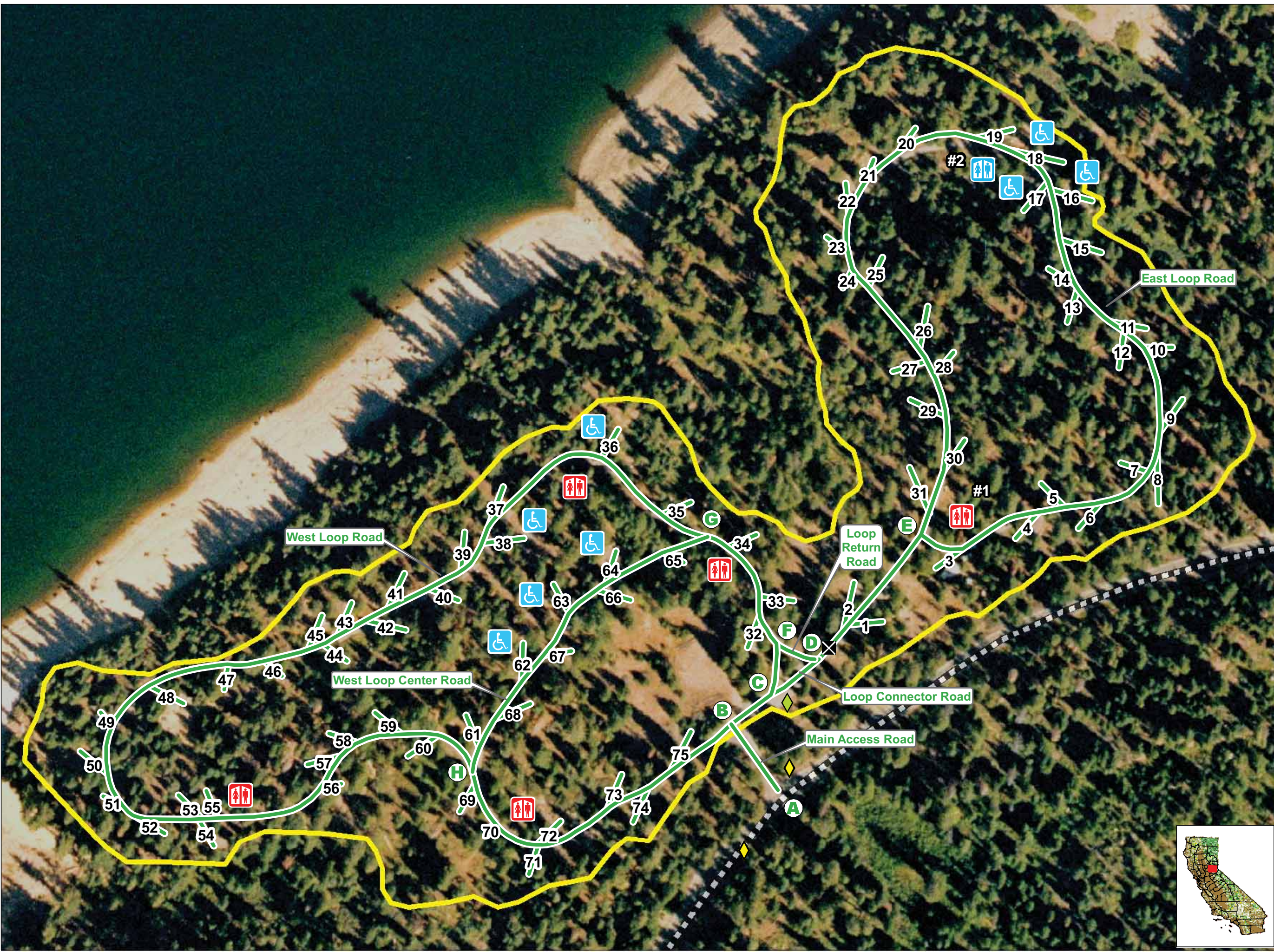



**Recreation**

-  Bathroom
-  Bathroom - Handicap Accessible
-  Campsite Spur with Site Number
-  Handicap Accessible Campsite
-  Sign - Site Identification
-  Sign - Part 8
-  Sign - Handicap Parking
-  Sign - Informational
-  Sign - Safety
-  Sign - Regulatory / Traffic
-  Sign - Fee Area

**Transportation**

-  Gate
-  Non-Project General Access Road
-  Project Road
-  Trail
-  Recreation Access Road
-  Recreation Water Supply Facility Access Road or Trail
-  Recreation Road Reference Point







Placer County Water Agency  
Middle Fork American River Project

**Map REC 1-11**

**French Meadows Campground**























Projection: CA State Plane, Zone 2  
Datum: NAD 83  
Date: 2/22/10

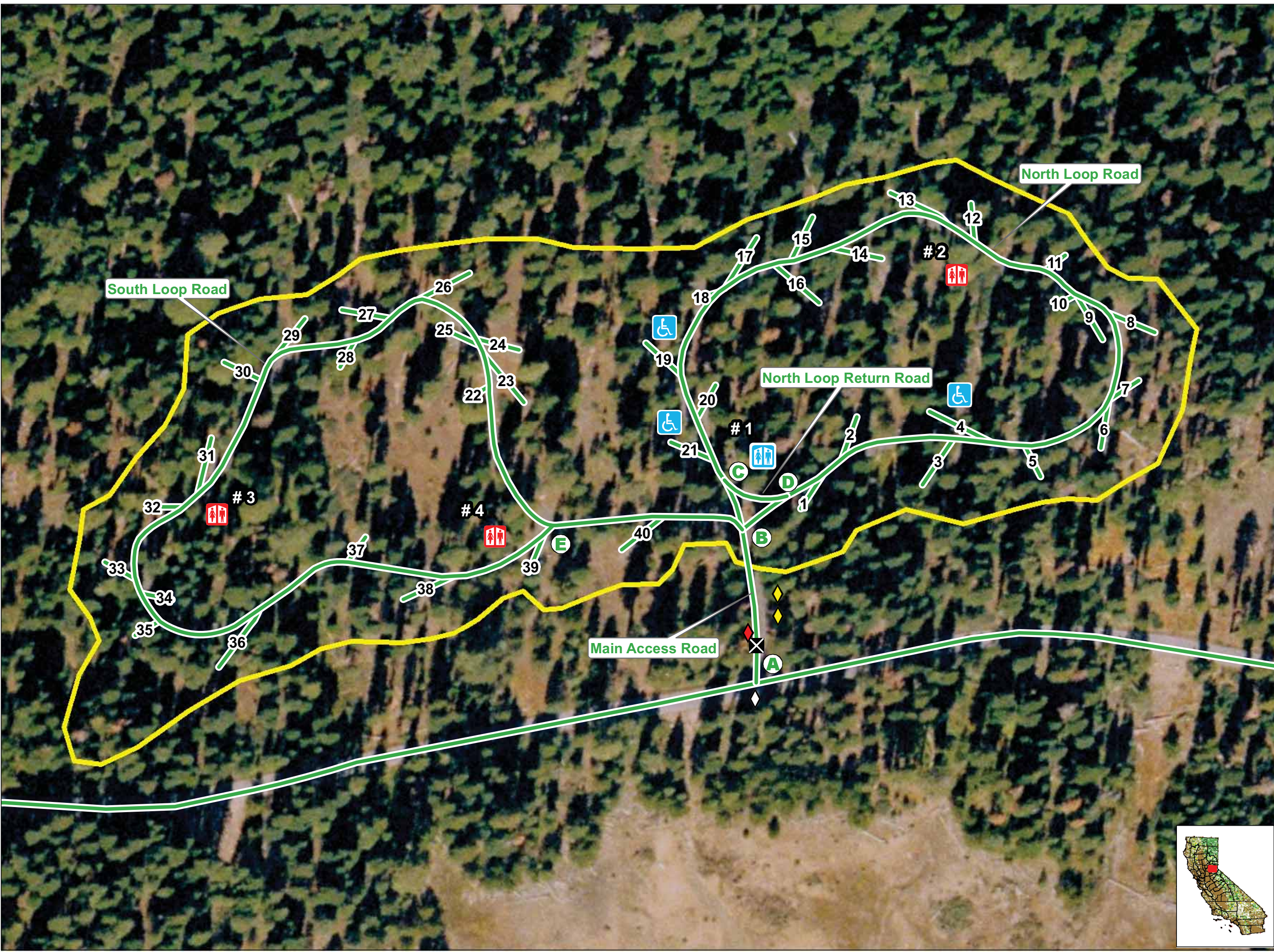


**Recreation**

-  Bathroom
-  Bathroom - Handicap Accessible
-  Campsite Spur with Site Number
-  Handicap Accessible Campsite
-  Sign - Site Identification
-  Sign - Part 8
-  Sign - Handicap Parking
-  Sign - Informational
-  Sign - Safety
-  Sign - Regulatory / Traffic
-  Sign - Fee Area

**Transportation**


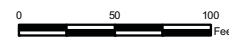
-  Gate
-  Non-Project General Access Road
-  Project Road
-  Trail
-  Recreation Access Road
-  Recreation Water Supply Facility Access Road or Trail
-  Recreation Road Reference Point



Placer County Water Agency  
Middle Fork American River Project

Map REC 1-12

**Lewis Campground**










 

Projection: CA State Plane, Zone 2  
Datum: NAD 83








Date: 2/22/10



**Recreation**

-  Bathroom
-  Camp Site with Site Number
-  Sign - Site Identification
-  Sign - Part 8
-  Sign - Handicap Parking
-  Sign - Informational
-  Sign - Safety
-  Sign - Regulatory / Traffic
-  Sign - Fee Area

**Transportation**

-  Gate
-  Non-Project General Access Road
-  Project Road
-  Trail
-  Recreation Access Road
-  Recreation Water Supply Facility Access Road or Trail
-  Recreation Road Reference Point



Placer County Water Agency  
Middle Fork American River Project












Map REC 1-13

**Poppy Campground**








0 50 100 Feet  
 Projection: CA State Plane, Zone 2  
 Datum: NAD 83  
 Date: 2/22/10




**Recreation**

-  Bathroom
-  Bathroom - Handicap Accessible
-  Group Fire Circle
-  Handicap Accessible Campsite
-  Sign - Site Identification
-  Sign - Part 8
-  Sign - Handicap Parking
-  Sign - Informational
-  Sign - Safety
-  Sign - Regulatory / Traffic
-  Sign - Fee Area

**Transportation**


-  Gate
-  Non-Project General Access Road
-  Project Road
-  Trail
-  Recreation Access Road
-  Recreation Water Supply Facility Access Road or Trail
-  Recreation Road Reference Point




Placer County Water Agency  
Middle Fork American River Project

**Map REC 1-14**

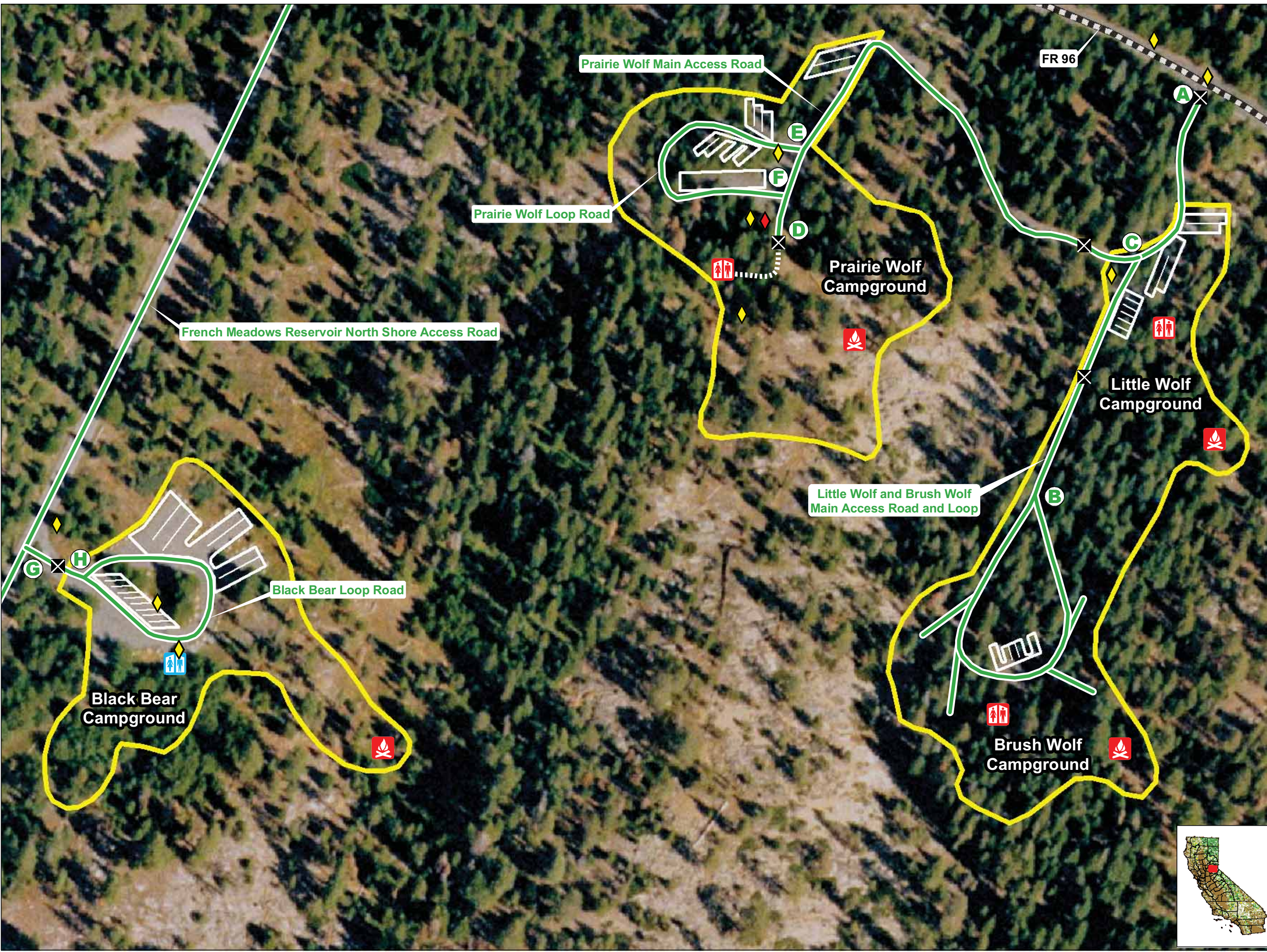
**Coyote Group Campground**















Projection: CA State Plane, Zone 2  
Datum: NAD 83

Date: 2/22/10













**Recreation**

-  Bathroom
-  Group Fire Circle
-  Handicap Accessible Campsite
-  Sign - Site Identification
-  Sign - Part 8
-  Sign - Handicap Parking
-  Sign - Informational
-  Sign - Safety
-  Sign - Regulatory / Traffic
-  Sign - Fee Area

**Transportation**


-  Gate
-  Non-Project General Access Road
-  Project Road
-  Trail
-  Recreation Access Road
-  Recreation Water Supply Facility Access Road or Trail
-  Recreation Road Reference Point




Placer County Water Agency  
Middle Fork American River Project

**Map REC 1-15**

**Gates Group Campground**



Date: 2/22/10



0 50 100 Feet

Projection: CA State Plane, Zone 2  
Datum: NAD 83



Middle Fork American River





**Hydrography**

- Inundation Footprint at 5200' MSL
- Inundation Footprint at 5220' MSL
- Inundation Footprint at 5262' MSL (Current Maximum Operating WSE)

**Recreation**

- Bathroom
- Picnic Table
- Sign - Site Identification
- Sign - Part 8
- Sign - Handicap Parking
- Sign - Informational
- Sign - Safety
- Sign - Regulatory / Traffic
- Sign - Fee Area

**Transportation**

- Gate
- Non-Project General Access Road
- Project Road
- Trail
- Recreation Access Road
- Recreation Water Supply Facility Access Road or Trail
- Recreation Road Reference Point
- Concrete



Placer County Water Agency  
Middle Fork American River Project

Map REC 1-16

**French Meadows Boat Ramp, Picnic Area and Associated Parking Areas**






0 50 100 Feet  
Projection: Ca. Stateplane, Zone 2  
Datum: NAD 83

Date: 2/22/10






















### Hydrography

-  Inundation Footprint at 5200' MSL
-  Inundation Footprint at 5220' MSL
-  Inundation Footprint at 5262' MSL (Current Maximum Operating WSE)

### Recreation

-  Bathroom
-  Picnic Table
-  Sign - Site Identification
-  Sign - Part 8
-  Sign - Handicap Parking
-  Sign - Informational
-  Sign - Safety
-  Sign - Regulatory / Traffic
-  Sign - Fee Area

### Transportation

-  Gate
-  Non-Project General Access Road
-  Project Road
-  Trail
-  Recreation Access Road
-  Recreation Water Supply Facility Access Road or Trail
-  Recreation Road Reference Point
-  Concrete



Placer County Water Agency  
Middle Fork American River Project

Map REC 1-17

**McGuire Boat Ramp, Picnic Area and Beach,  
and Associated Parking Areas**



0 50 100 200  
Feet

Projection: Ca. Stateplane, Zone 2  
Datum: NAD 83

Date: 2/22/10

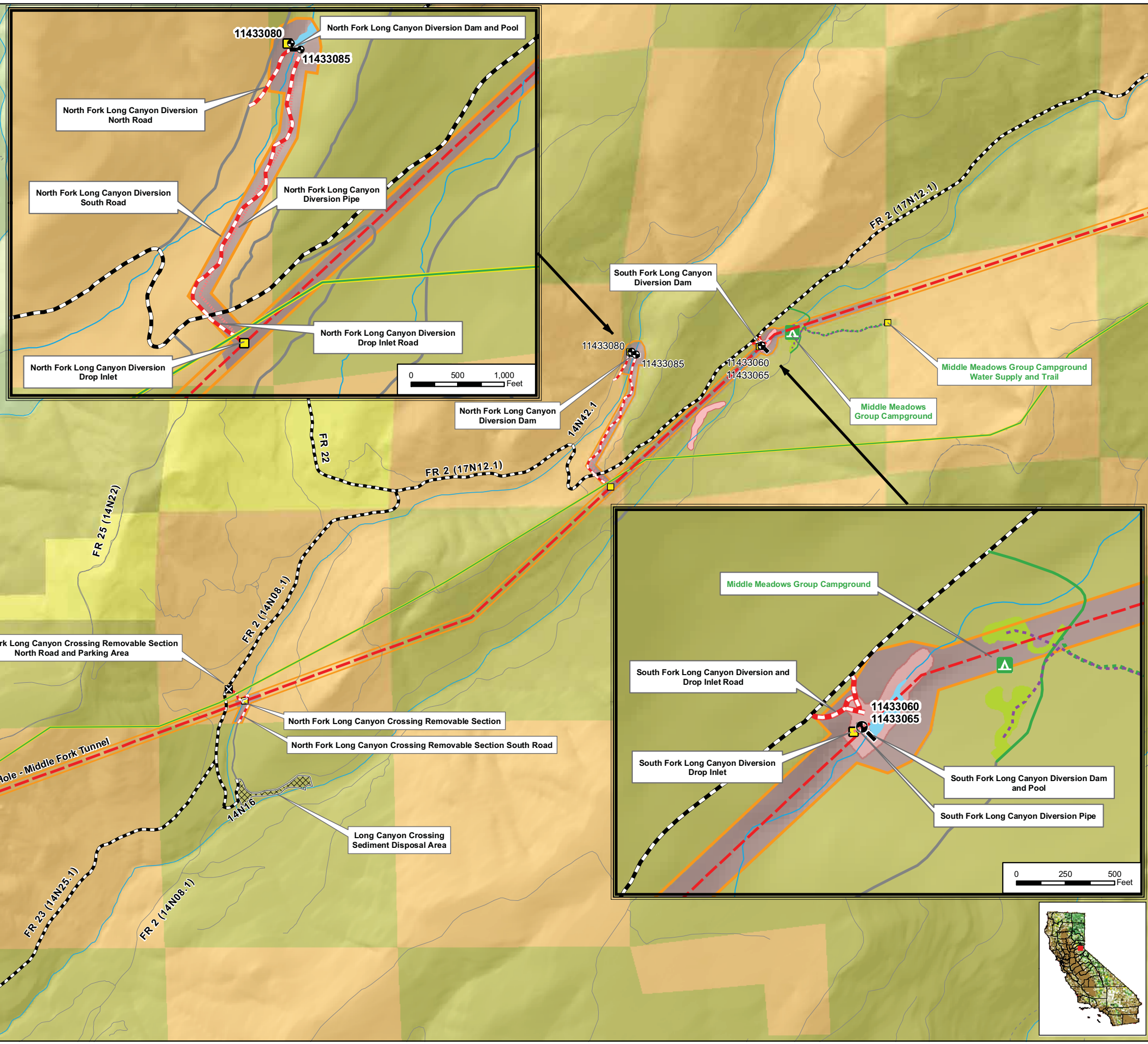


WSE = 5238' MSL



### PCWA Facilities and Features

- Dam
- Ancillary and Other Facilities
- Powerhouse
- Gage
- Penstock
- Tunnel
- Pipeline
- Gate
- Closure
- Access Point
- Public Safety Fence
- FERC Boundary
- Water Supply Line (above ground)
- Water Supply Line (buried)
- Project Power and Communication Lines:**
- Communication
- Power
- Power (underground)
- Communication/Power
- Communication/Power (underground)



### Transportation

- Non-Project General Access Road
- Project Road
- Project Trail
- Recreation Access Road
- Recreation Water Supply Facility Access Road or Trail
- Other Road

### Project Recreation Facilities

- Picnic Area
- Boat Ramp
- Scenic Viewpoint
- Developed Campground
- Recreation Facility Footprints

### Other Facilities

PG & E Transmission Lines:

- 230 kV
- 60 kV

### Facilities and Dispersed Recreation Areas Identified by Stakeholders

- Recreation Access OHV Road
- Recreation Access Trail
- Trailhead
- Dispersed Concentrated Use Area

### Land Jurisdictions / Ownership\*

- Eldorado National Forest
- Tahoe National Forest
- PCWA
- Lone Star Timber
- Sierra Pacific Industries\*\*
- Other Private (Blank)

\*\* Includes former properties of R.H. Emmerson & Son, LLC

\* PARCEL DATA SOURCES:  
 Placer County, September 2009,  
 El Dorado County, September 2009,  
 USFS Region 5, February 2009.  
 Some data has been modified to account for known errors  
 and is to be used for general planning purposes only.



Placer County Water Agency  
 Middle Fork American River Project

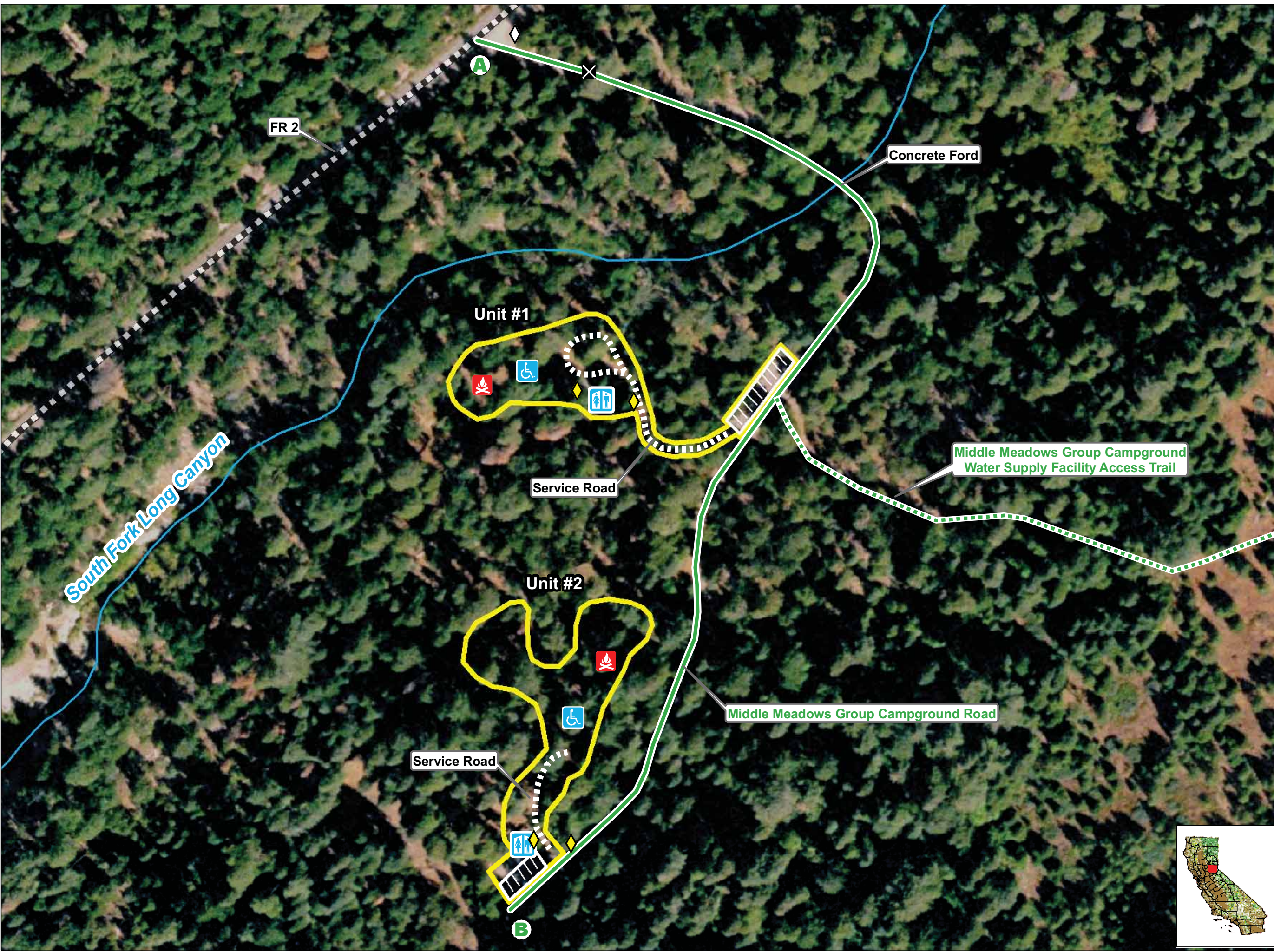
Map REC 1-18

### Recreation Facilities and Land Ownership in the Long Canyon Area











Projection: Ca. Stateplane, Zone 2  
 Datum: NAD 83

Date: 2/22/10












**Recreation**

-  Bathroom - Handicap Accessible
-  Group Fire Circle
-  Handicap Accessible Campsite
-  Sign - Site Identification
-  Sign - Part 8
-  Sign - Handicap Parking
-  Sign - Informational
-  Sign - Safety
-  Sign - Regulatory / Traffic
-  Sign - Fee Area

**Transportation**

-  Gate
-  Non-Project General Access Road
-  Project Road
-  Trail
-  Recreation Access Road
-  Recreation Water Supply Facility Access Road or Trail
-  Recreation Road Reference Point



Placer County Water Agency  
Middle Fork American River Project

Map REC 1-19

**Middle Meadows Group Campground**

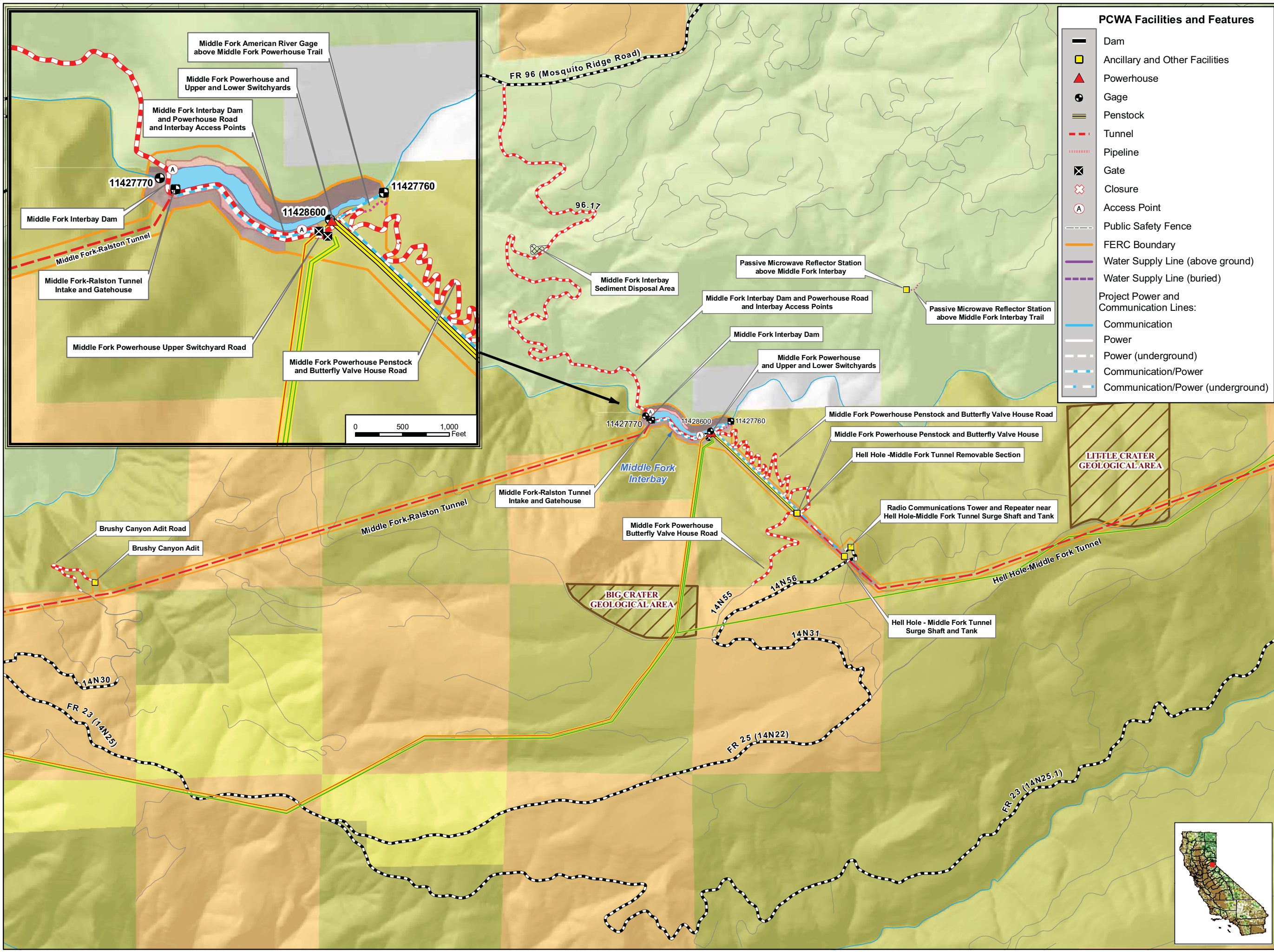


0 50 100 Feet

Projection: CA State Plane, Zone 2  
Datum: NAD 83

Date: 2/22/10





### PCWA Facilities and Features

- Dam
- Ancillary and Other Facilities
- Powerhouse
- Gage
- Penstock
- Tunnel
- Pipeline
- Gate
- Closure
- Access Point
- Public Safety Fence
- FERC Boundary
- Water Supply Line (above ground)
- Water Supply Line (buried)
- Project Power and Communication Lines:**
  - Communication
  - Power
  - Power (underground)
  - Communication/Power
  - Communication/Power (underground)

### Transportation

- Non-Project General Access Road
- Project Road
- Project Trail
- Recreation Access Road
- Recreation Water Supply Facility Access Road or Trail
- Other Road

### Project Recreation Facilities

- Picnic Area
- Boat Ramp
- Scenic Viewpoint
- Developed Campground
- Recreation Facility Footprints

### Other Facilities

PG & E Transmission Lines:

- 230 kV
- 60 kV

### Facilities and Dispersed Recreation Areas Identified by Stakeholders

- Recreation Access OHV Road
- Recreation Access Trail
- Trailhead
- Dispersed Concentrated Use Area

### Land Jurisdictions / Ownership\*

- Eldorado National Forest
- Tahoe National Forest
- PCWA
- Lone Star Timber
- Sierra Pacific Industries\*\*
- Other Private (Blank)

\*\* Includes former properties of R.H. Emmerson & Son, LLC

\* PARCEL DATA SOURCES:  
 Placer County, September 2009,  
 El Dorado County, September 2009,  
 USFS Region 5, February 2009.  
 Some data has been modified to account for known errors  
 and is to be used for general planning purposes only.

Placer County Water Agency  
 Middle Fork American River Project

**Map REC 1-20**

**Recreation Facilities and Land Ownership  
 in the Middle Fork Interbay Area**

0 0.25 0.5 Miles

Projection: Ca. Stateplane, Zone 2  
 Datum: NAD 83








Date: 2/22/10












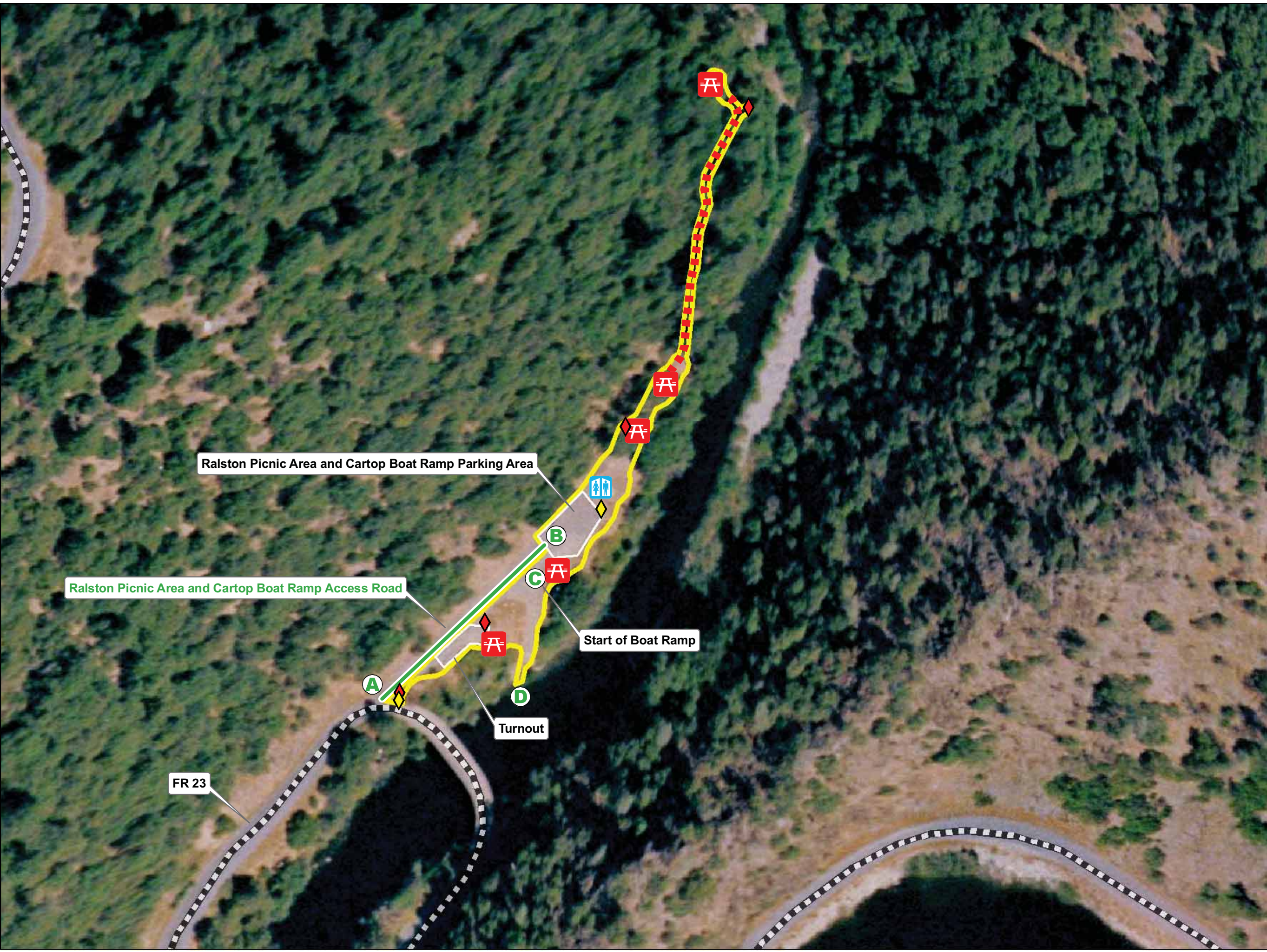


**Recreation**

-  Bathroom - Handicap Accessible
-  Picnic Table
-  Sign - Site Identification
-  Sign - Part 8
-  Sign - Handicap Parking
-  Sign - Informational
-  Sign - Safety
-  Sign - Regulatory / Traffic
-  Sign - Fee Area

**Transportation**

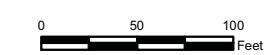
-  Gate
-  Non-Project General Access Road
-  Project Road
-  Trail
-  Recreation Access Road
-  Recreation Water Supply Facility Access Road or Trail
-  Recreation Road Reference Point



Placer County Water Agency  
Middle Fork American River Project

Map REC 1-22

**Ralston Picnic Area  
and Cartop Boat Ramp**



Projection: Ca. Stateplane, Zone 2  
Datum: NAD 83








Date: 2/22/10

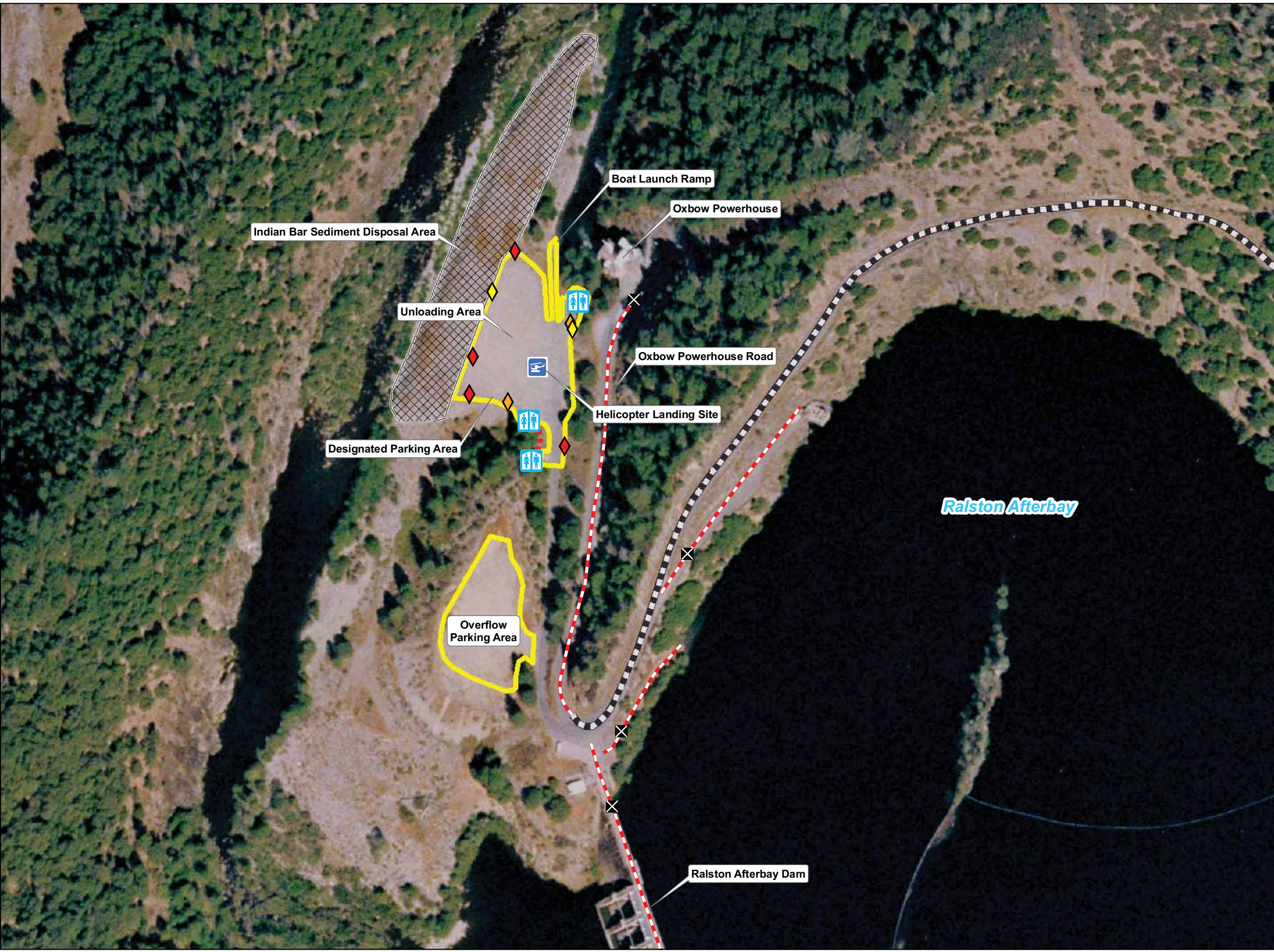


Recreation

-  Bathroom - Handicap Accessible
-  Picnic Table
-  Sign - Site Identification
-  Sign - Part 8
-  Sign - Handicap Parking
-  Sign - Informational
-  Sign - Safety
-  Sign - Regulatory / Traffic
-  Sign - Fee Area

Transportation

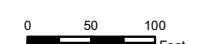
-  Gate
-  Non-Project General Access Road
-  Project Road
-  Trail
-  Recreation Access Road
-  Recreation Water Supply Facility Access Road or Trail
-  Recreation Road Reference Point



Placer County Water Agency  
Middle Fork American River Project

Map REC 1-23

Indian Bar Rafting Access  
and General Parking



Projection: Ca. Stateplane, Zone 2  
Datum: NAD 83



**Project-Related Facilities**

- Powerhouse
- Dam
- Tunnel
- Penstock

**Hydrography**

- Watercourse
- Water Body
- River Mile Marker

**Transportation**

- Major Highway
- Minor Road
- River Access Road
- River Access Trail
- Western States Trail\*\*
- Locked Gate

\*\* U.S.F.S. / Hall, Hal. 2006. "The Western States Trail Guide"

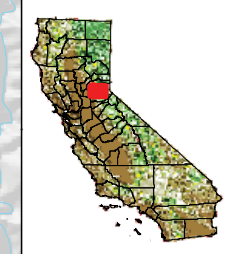
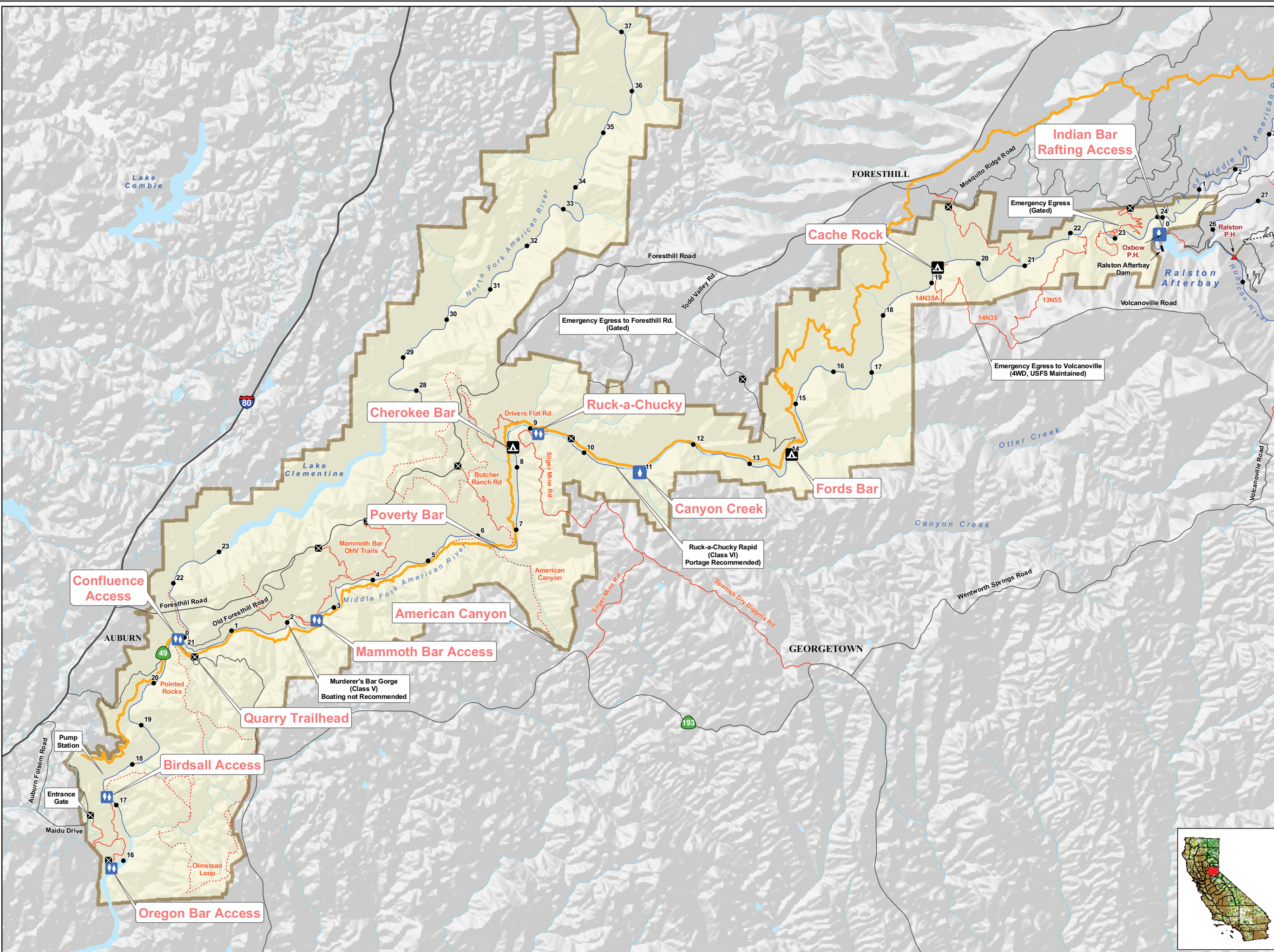
**Designated Boundary**

- Auburn State Recreation Area\*\*

\*\*Disclaimer: State Park Boundaries are approximate and should not be considered legal descriptions. Maps are intended for study purposes only.

**Whitewater Recreation Resources**

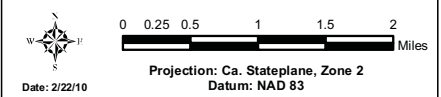
- Put-In/Take-Out
- Put-In (Only)
- Take-Out (Only)
- Developed Campground
- Primitive Camping



Placer County Water Agency  
Middle Fork American River Project












Map REC 1-24

**Recreation Areas, Roads and Trails  
in the Auburn State Recreation Area**









**Recreation**

-  Lavatory
-  Picnic Table
-  Camp Site with Site Number
-  River Access Path / Boat Ramp
-  Sign - Site Identification
-  Sign - Part 8
-  Sign - Handicap Parking
-  Sign - Informational
-  Sign - Safety
-  Sign - Regulatory / Traffic
-  Sign - Fee Area

**Transportation**

-  Gate
-  Recreation Access Road
-  Recreation Water Supply Facility Access Road or Trail
-  Recreation Road Reference Point



Placer County Water Agency  
Middle Fork American River Project

Map REC 1-25

Canyon Creek Area














0 50 100 Feet

Projection: CA State Plane, Zone 2  
Datum: NAD 83





Date: 5/13/10

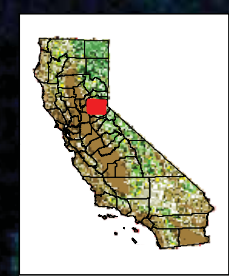
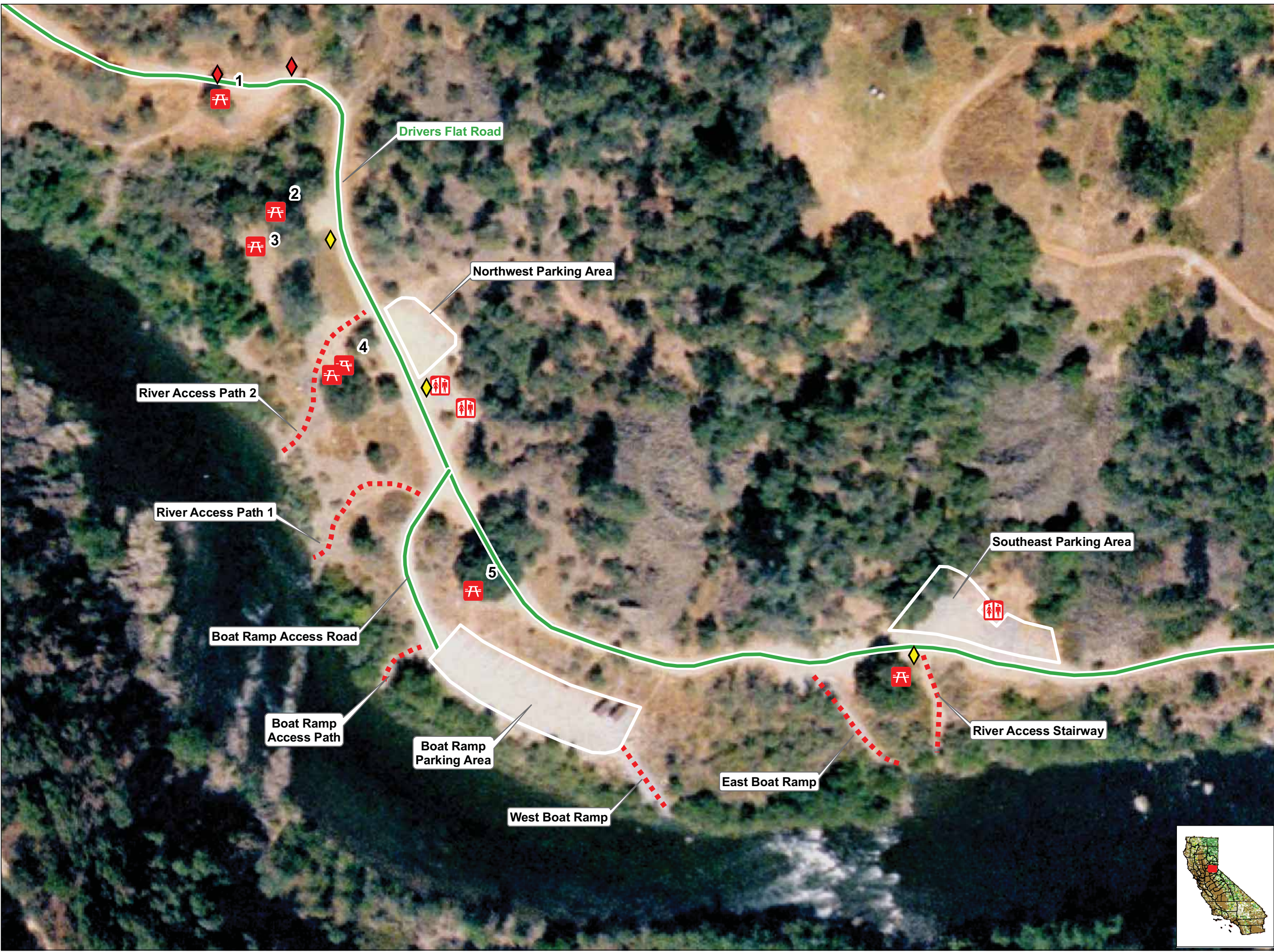


**Recreation**

-  Bathroom
-  Picnic Table
-  Camp Site with Site Number
-  River Access Path / Boat Ramp
-  Sign - Site Identification
-  Sign - Part 8
-  Sign - Handicap Parking
-  Sign - Informational
-  Sign - Safety
-  Sign - Regulatory / Traffic
-  Sign - Fee Area

**Transportation**



-  Gate
-  Recreation Access Road
-  Recreation Water Supply Facility Access Road or Trail
-  Recreation Road Reference Point



Placer County Water Agency  
Middle Fork American River Project

Map REC 1-26

**Ruck-A-Chucky Recreation Area (West)**












 

Projection: CA State Plane, Zone 2  
Datum: NAD 83





Date: 2/23/10



Recreation

-  Bathroom
-  Picnic Table
-  Camp Site with Site Number
-  River Access Path / Boat Ramp
-  Sign - Site Identification
-  Sign - Part 8
-  Sign - Handicap Parking
-  Sign - Informational
-  Sign - Safety
-  Sign - Regulatory / Traffic
-  Sign - Fee Area

Transportation



-  Gate
-  Recreation Access Road
-  Recreation Water Supply Facility Access Road or Trail
-  Recreation Road Reference Point



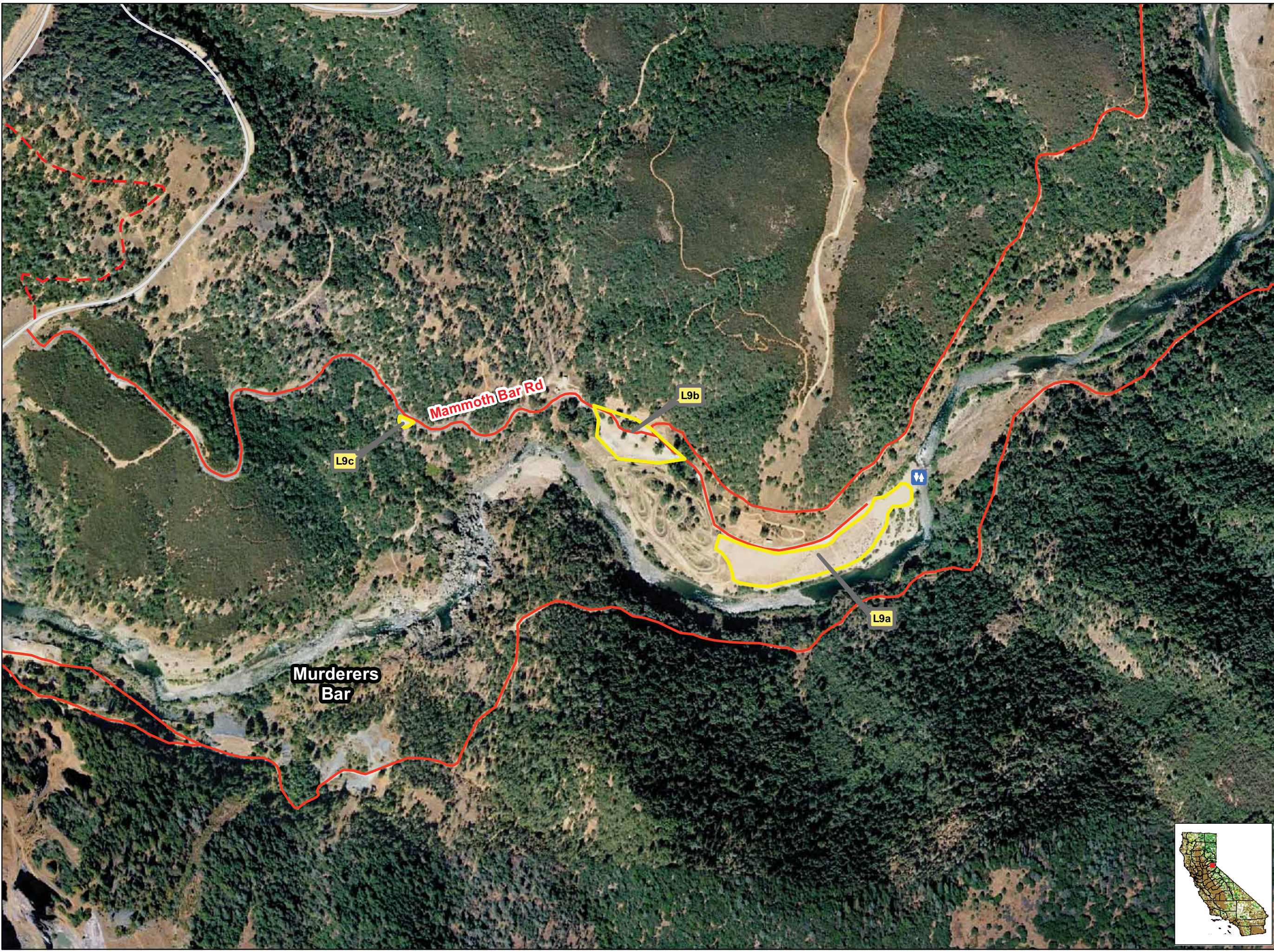
Placer County Water Agency  
Middle Fork American River Project

Map REC 1-27

**Ruck-A-Chucky Recreation Area (East)**



  
 Projection: CA State Plane, Zone 2  
 Datum: NAD 83  
 Date: 2/23/10





- Transportation**
- Road
  - River Access Road
  - Access Trail
  - Locked Gate
- Whitewater Recreation Resources**
- Put-In/Take-Out
  - Put-In (Only)
  - Take-Out (Only)
  - Developed Campground
  - Primitive Camping
- Project Recreation Facilities**
- Picnic Area
  - Boat Ramp
  - Scenic Viewpoint
  - Developed Campground
- Facilities and Dispersed Recreation Areas Identified by Stakeholders**
- Trailhead
  - Dispersed Concentrated Use Area
  - Recreation Area
  - Vehicle Count Locations



**PCWA**  
Placer County Water Agency  
Middle Fork American River Project

Map REC 1-28

**Mammoth Bar Recreation Area  
Vehicle Count Locations**





Date: 5/13/10

0 250 500  
Feet




Projection: Ca. Stateplane, Zone 2  
Datum: NAD 83








**PCWA Facilities**

-  Dam
-  Powerhouse
-  Penstock
-  Gate


**Transportation**

-  River Access Road
-  Access Trail
-  Locked Gate

**Whitewater Recreation Resources**

-  Put-In/Take-Out
-  Put-In (Only)
-  Take-Out (Only)
-  Take-Out (Commercial Gear Only)
-  Put-In/Take-Out with Developed Camground







Placer County Water Agency  
Middle Fork American River Project

**Map REC 1-29**

China Bar Recreation Area



Date: 5/13/10



0 500 1,000 Feet

Projection: Ca. Stateplane, Zone 2  
Datum: NAD 83